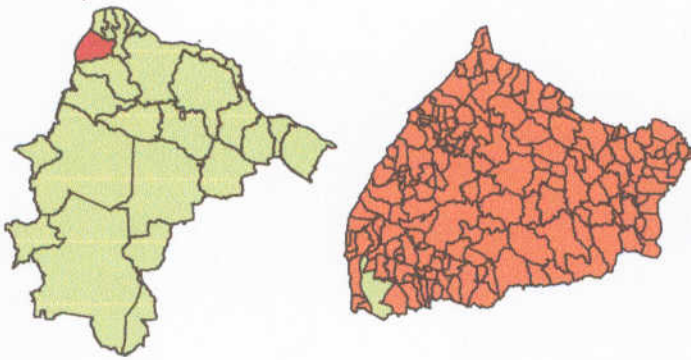


**LOCALIZAÇÃO DO MUNICÍPIO**



**ELEMENTOS DO MAPA**

-  PARADA ALUNO
-  PARADA ESCOLA
-  ROTA

**N° DA ROTA: 058**

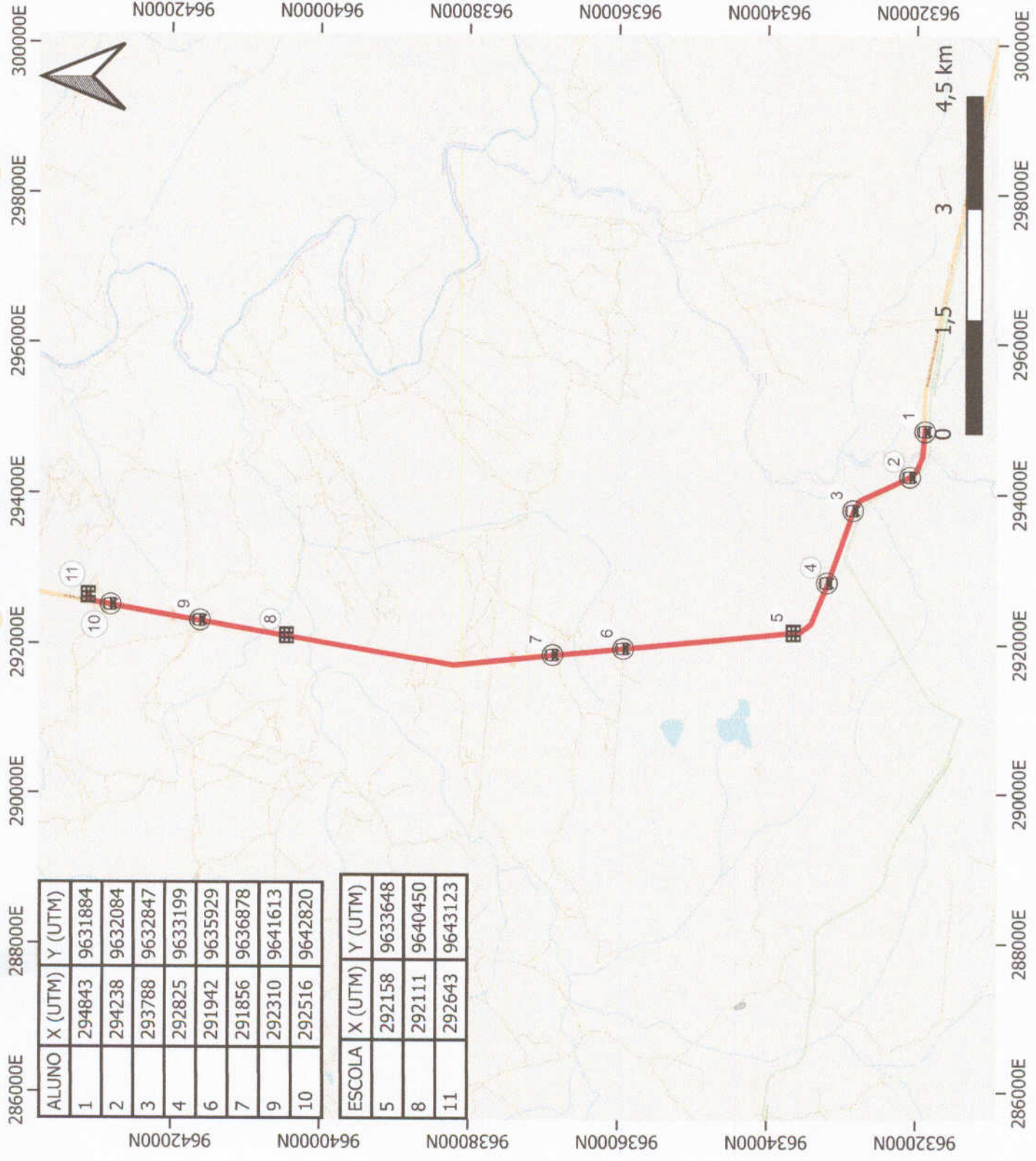
**TURNO: MANHÃ**

**EXTENSÃO DA ROTA IDA E VOLTA:**

**32 KM**



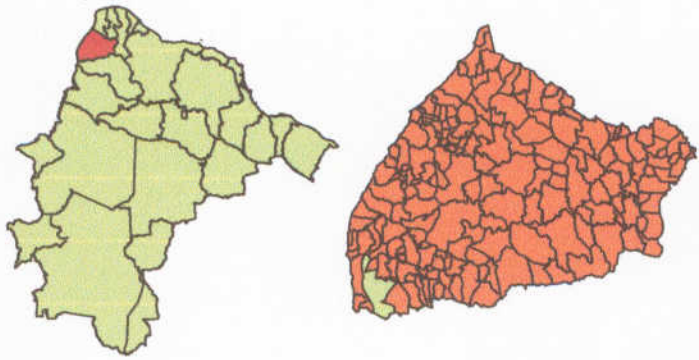
**PERCORSO DA ROTA**



ALUNO	X (UTM)	Y (UTM)
1	294843	9631884
2	294238	9632084
3	293788	9632847
4	292825	9633199
6	291942	9635929
7	291856	9636878
9	292310	9641613
10	292516	9642820

ESCOLA	X (UTM)	Y (UTM)
5	292158	9633648
8	292111	9640450
11	292643	9643123

**LOCALIZAÇÃO DO MUNICÍPIO**



**ELEMENTOS DO MAPA**

- PARADA ALUNO
- PARADA ESCOLA
- ROTA

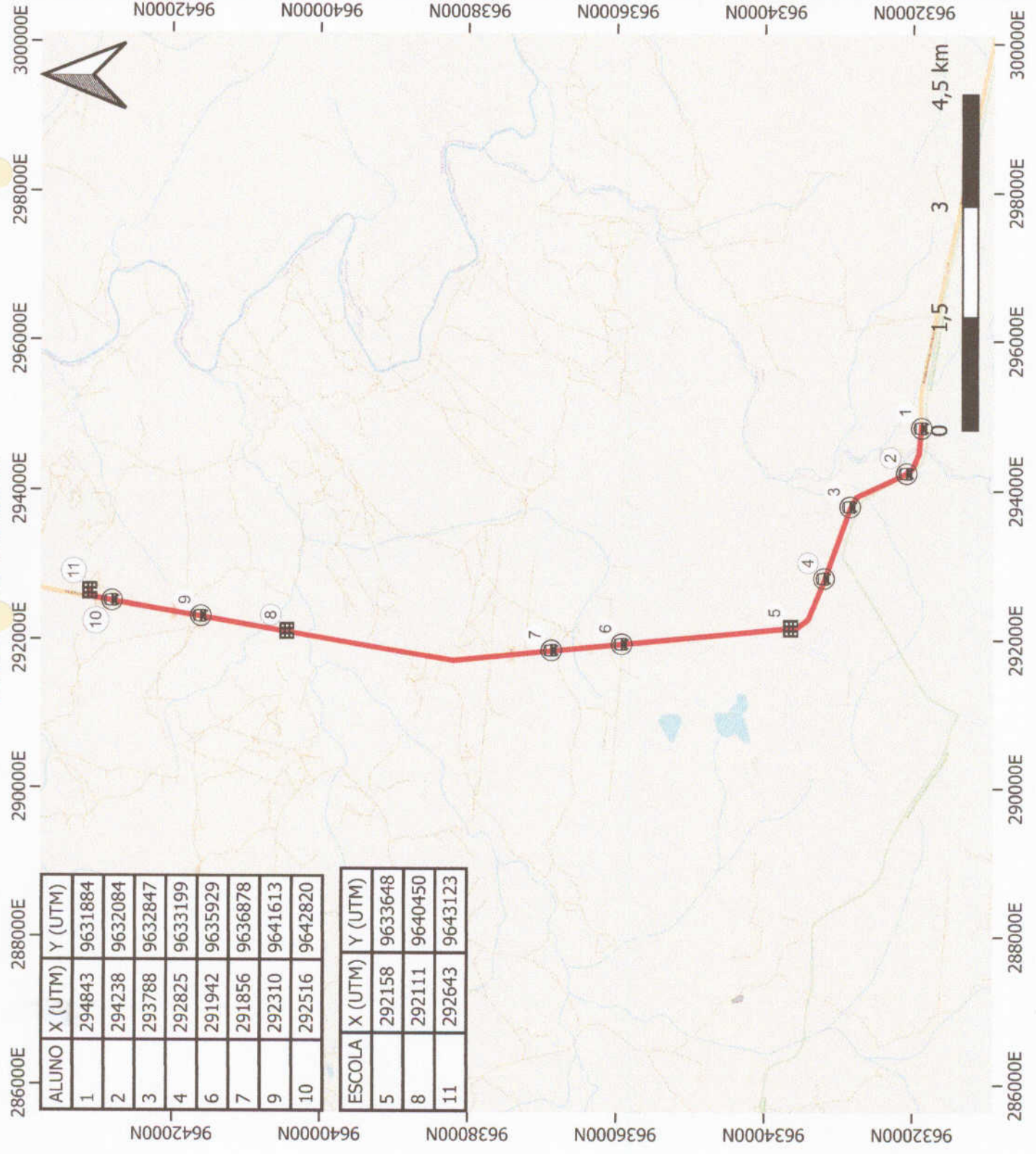
**N° DA ROTA: 058**

**TURNO: TARDE**

**EXTENSÃO DA ROTA IDA E VOLTA:  
32 KM**



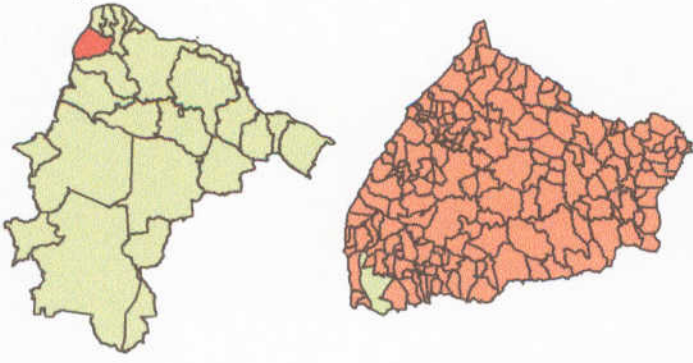
**PERCORSO DA ROTA**



ALUNO	X (UTM)	Y (UTM)
1	294843	9631884
2	294238	9632084
3	293788	9632847
4	292825	9633199
6	291942	9635929
7	291856	9636878
9	292310	9641613
10	292516	9642820

ESCOLA	X (UTM)	Y (UTM)
5	292158	9633648
8	292111	9640450
11	292643	9643123

**LOCALIZAÇÃO DO MUNICÍPIO**



**ELEMENTOS DO MAPA**

-  PARADA ALLUNO
-  PARADA ESCOLA
-  ROTA

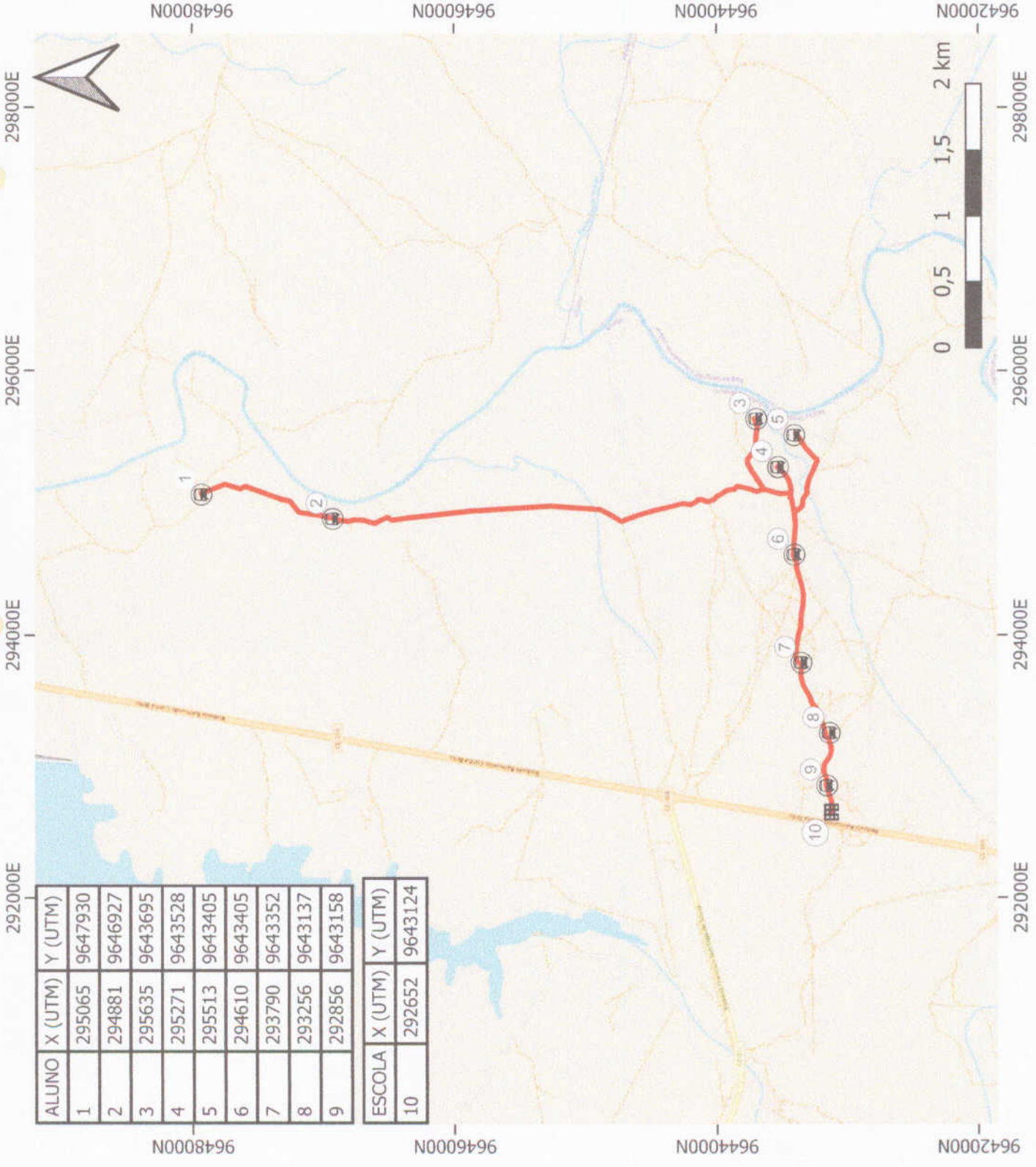
**N° DA ROTA: 059**

**TURNO: MANHÃ**

**EXTENSÃO DA ROTA IDA E VOLTA:  
58 KM**



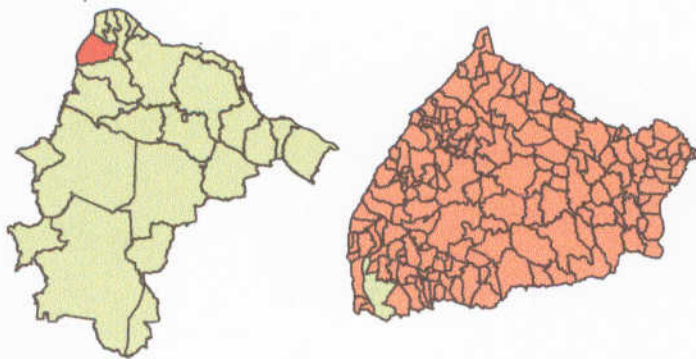
**PERCORSO DA ROTA**



ALLUNO	X (UTM)	Y (UTM)
1	295065	9647930
2	294881	9646927
3	295635	9643695
4	295271	9643528
5	295513	9643405
6	294610	9643405
7	293790	9643352
8	293256	9643137
9	292856	9643158

ESCOLA	X (UTM)	Y (UTM)
10	292652	9643124

**LOCALIZAÇÃO DO MUNICÍPIO**



**ELEMENTOS DO MAPA**

-  PARADA ALLUNO
-  PARADA ESCOLA
-  ROTA

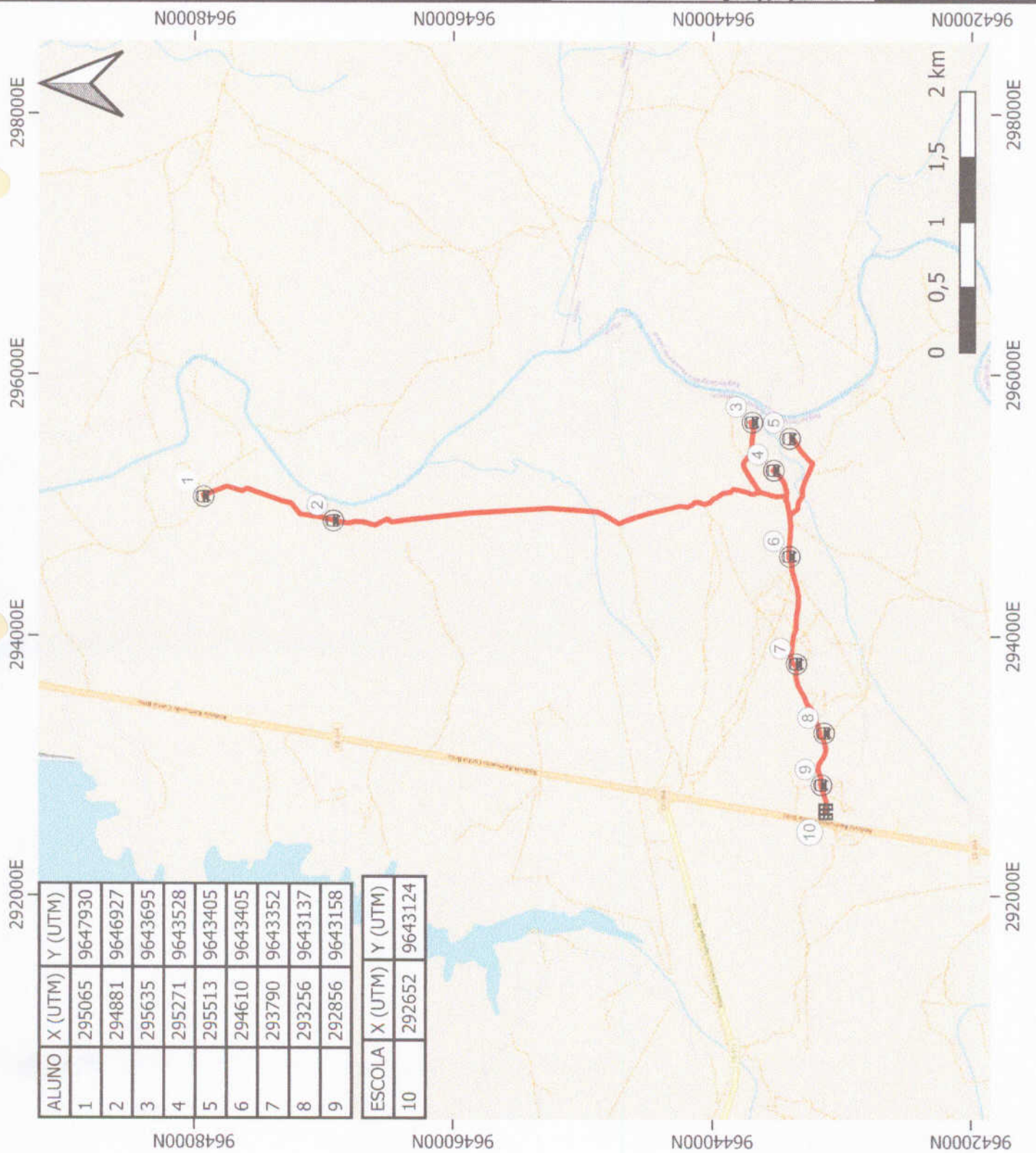
**N° DA ROTA: 059**

**TURNO: TARDE**

**EXTENSÃO DA ROTA IDA E VOLTA:  
58 KM**



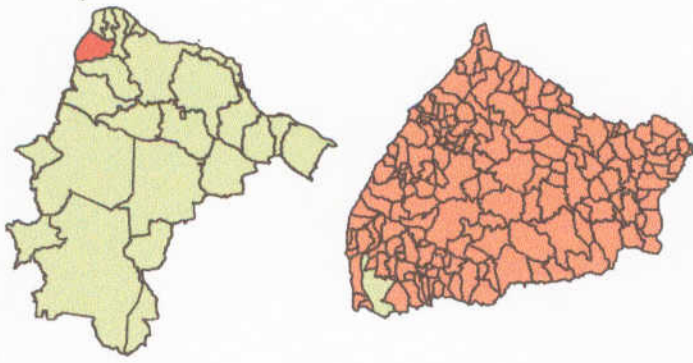
**PERCORSO DA ROTA**



ALLUNO	X (UTM)	Y (UTM)
1	295065	9647930
2	294881	9646927
3	295635	9643695
4	295271	9643528
5	295513	9643405
6	294610	9643405
7	293790	9643352
8	293256	9643137
9	292856	9643158

ESCOLA	X (UTM)	Y (UTM)
10	292652	9643124

**LOCALIZAÇÃO DO MUNICÍPIO**



**ELEMENTOS DO MAPA**

- PARADA ALUNO
- PARADA ESCOLA
- ROTA

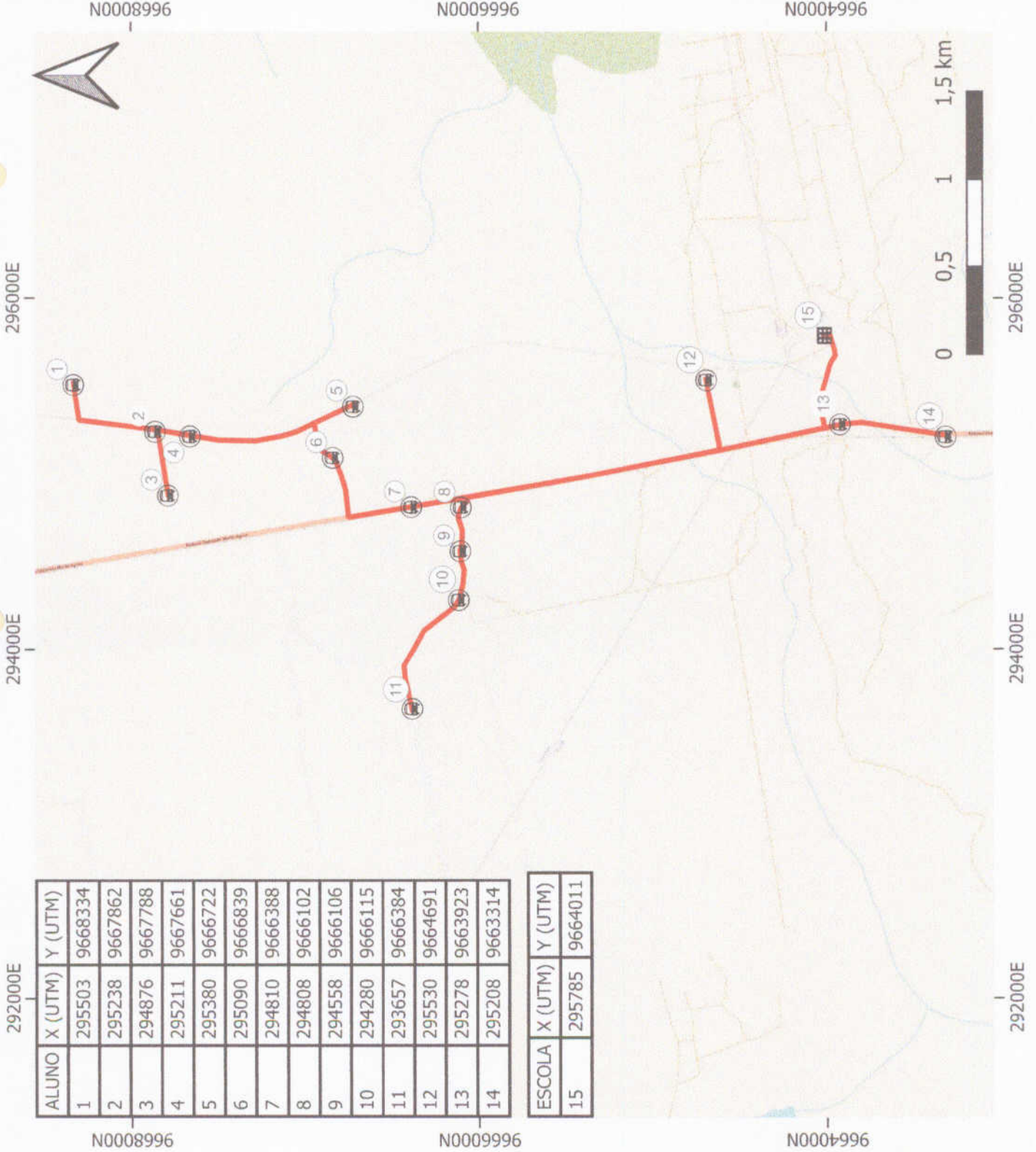
**N° DA ROTA: 060**

**TURNO: MANHÃ**

**EXTENSÃO DA ROTA IDA E VOLTA:  
29 KM**



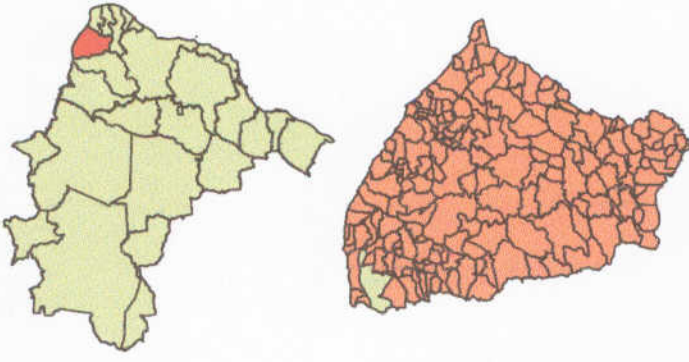
**PERCORSO DA ROTA**



ALUNO	X (UTM)	Y (UTM)
1	295503	9668334
2	295238	9667862
3	294876	9667788
4	295211	9667661
5	295380	9666722
6	295090	9666839
7	294810	9666388
8	294808	9666102
9	294558	9666106
10	294280	9666115
11	293657	9666384
12	295530	9664691
13	295278	9663923
14	295208	9663314

ESCOLA	X (UTM)	Y (UTM)
15	295785	9664011

**LOCALIZAÇÃO DO MUNICÍPIO**



**ELEMENTOS DO MAPA**

- PARADA ALUNO
- PARADA ESCOLA
- ROTA

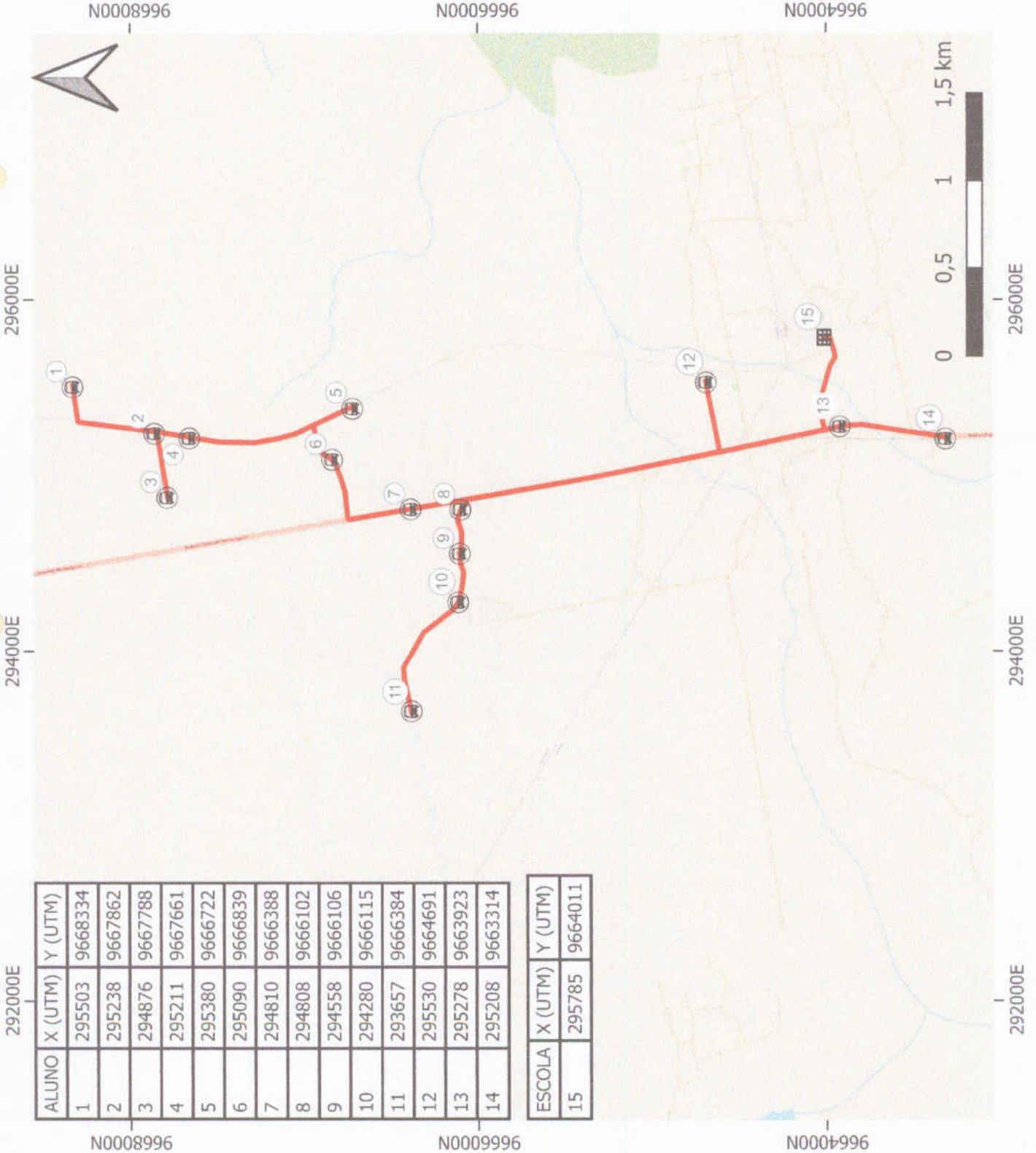
**Nº DA ROTA: 060**

**TURNO: TARDE**

**EXTENSÃO DA ROTA IDA E VOLTA:  
29 KM**



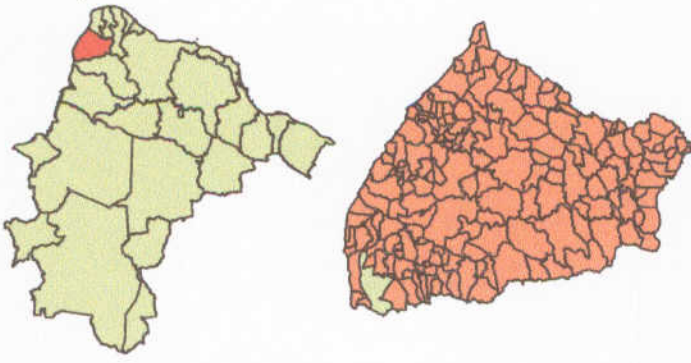
**PERCORSO DA ROTA**



ALUNO	X (UTM)	Y (UTM)
1	295503	9668334
2	295238	9667862
3	294876	9667788
4	295211	9667661
5	295380	9666722
6	295090	9666839
7	294810	9666388
8	294808	9666102
9	294558	9666106
10	294280	9666115
11	293657	9666384
12	295530	9664691
13	295278	9663923
14	295208	9663314

ESCOLA	X (UTM)	Y (UTM)
15	295785	9664011

**LOCALIZAÇÃO DO MUNICÍPIO**



**ELEMENTOS DO MAPA**

- PARADA ALUNO
- PARADA ESCOLA
- ROTA

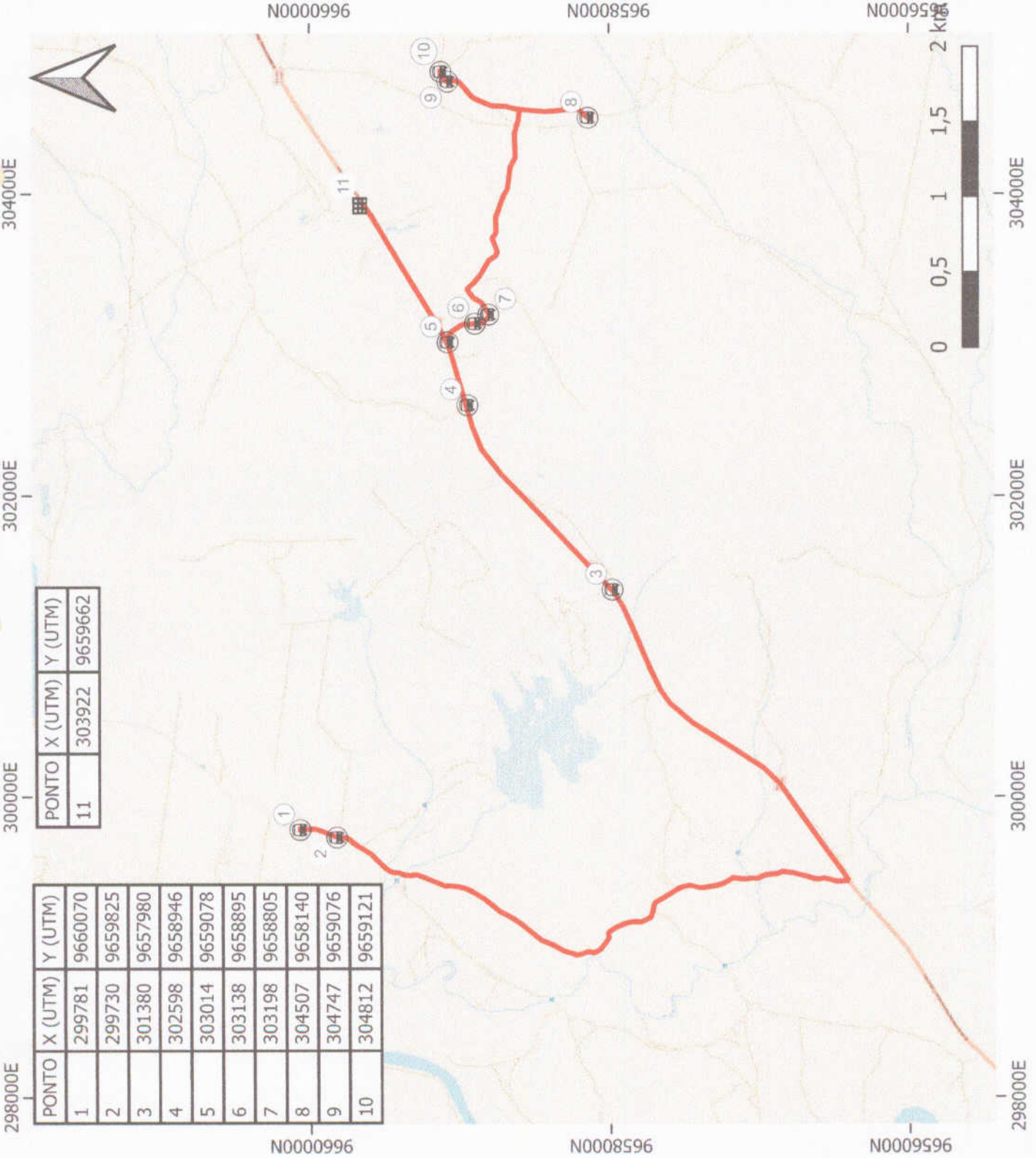
**N° DA ROTA: 061**

**TURNO: MANHÃ**

**EXTENSÃO DA ROTA IDA E VOLTA:  
30 KM**



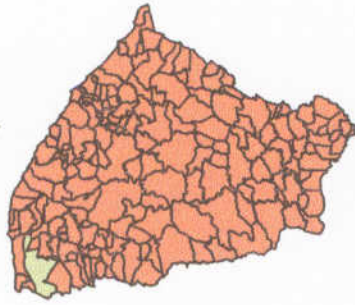
**PERCORSO DA ROTA**



PONTO	X (UTM)	Y (UTM)
11	303922	9659662

PONTO	X (UTM)	Y (UTM)
1	299781	9660070
2	299730	9659825
3	301380	9657980
4	302598	9658946
5	303014	9659078
6	303138	9658895
7	303198	9658805
8	304507	9658140
9	304747	9659076
10	304812	9659121

**LOCALIZAÇÃO DO MUNICÍPIO**



**ELEMENTOS DO MAPA**

- PARADA ALUNO
- PARADA ESCOLA
- ROTA

**N° DA ROTA: 061**

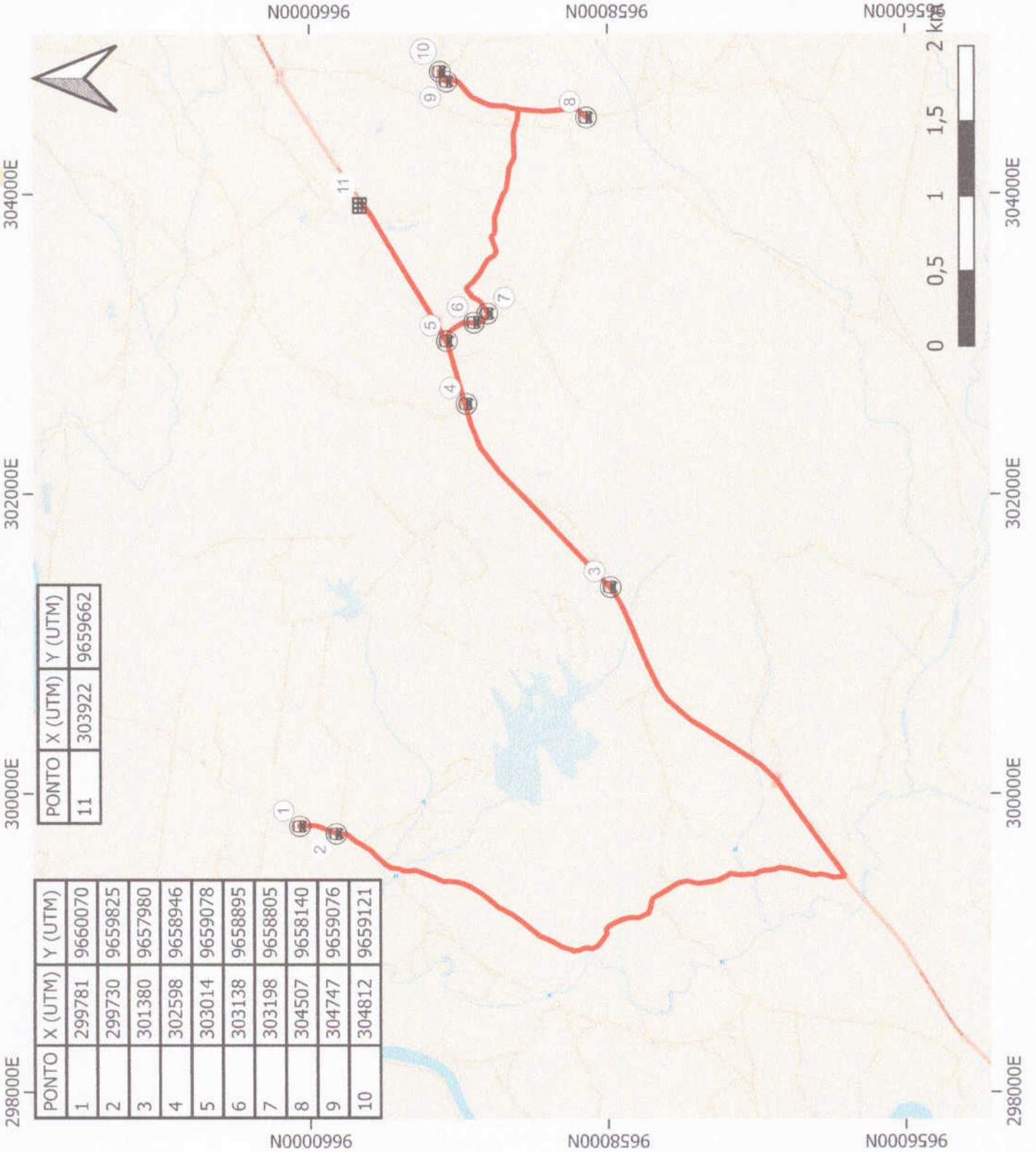
**TURNO: TARDE**

**EXTENSÃO DA ROTA IDA E VOLTA:**

**30 KM**



**PERCORSO DA ROTA**

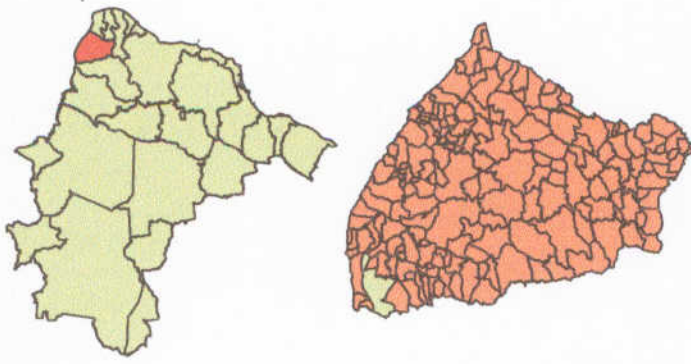


PONTO	X (UTM)	Y (UTM)
11	303922	9659662

PONTO	X (UTM)	Y (UTM)
1	299781	9660070
2	299730	9659825
3	301380	9657980
4	302598	9658946
5	303014	9659078
6	303138	9658895
7	303198	9658805
8	304507	9658140
9	304747	9659076
10	304812	9659121



**LOCALIZAÇÃO DO MUNICÍPIO**



**ELEMENTOS DO MAPA**

-  PARADA ALUNO
-  PARADA ESCOLA
-  ROTA

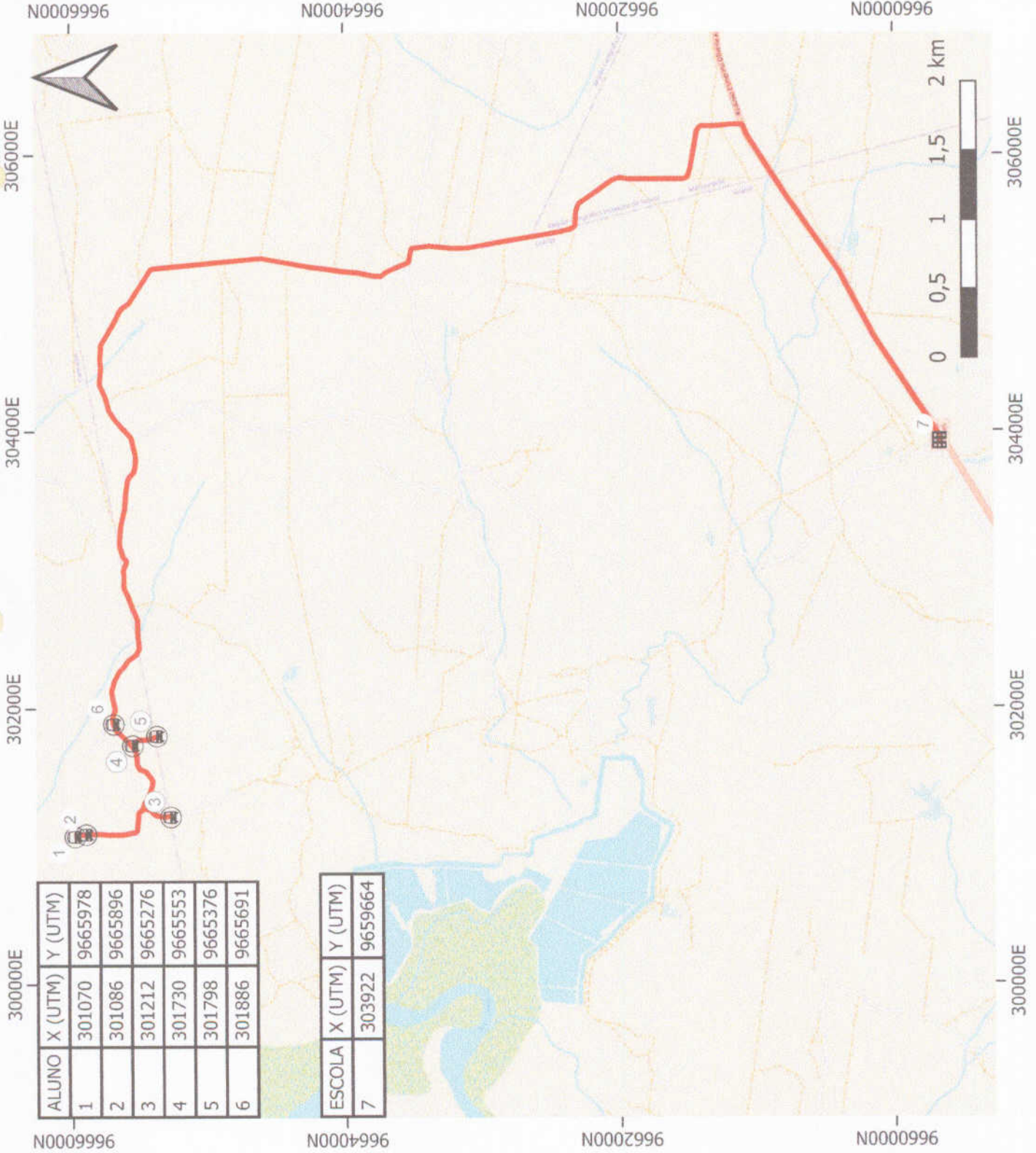
**Nº DA ROTA: 061**

**TURNO: INTEGRAL**

**EXTENSÃO DA ROTA IDA E VOLTA:  
26 KM**



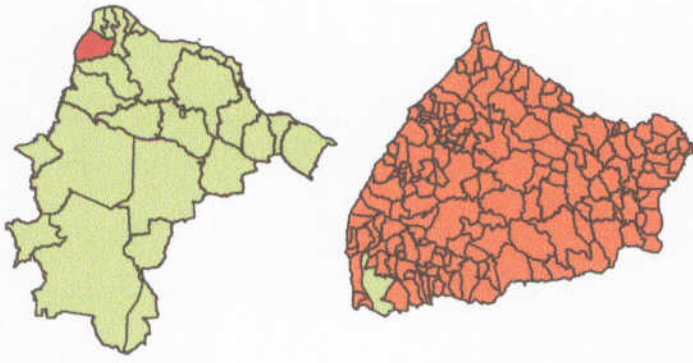
**PERCORSO DA ROTA**



ALUNO	X (UTM)	Y (UTM)
1	301070	9665978
2	301086	9665896
3	301212	9665276
4	301730	9665553
5	301798	9665376
6	301886	9665691

ESCOLA	X (UTM)	Y (UTM)
7	303922	9659664

**LOCALIZAÇÃO DO MUNICÍPIO**



**ELEMENTOS DO MAPA**

- PARADA ALUNO
- PARADA ESCOLA
- ROTA

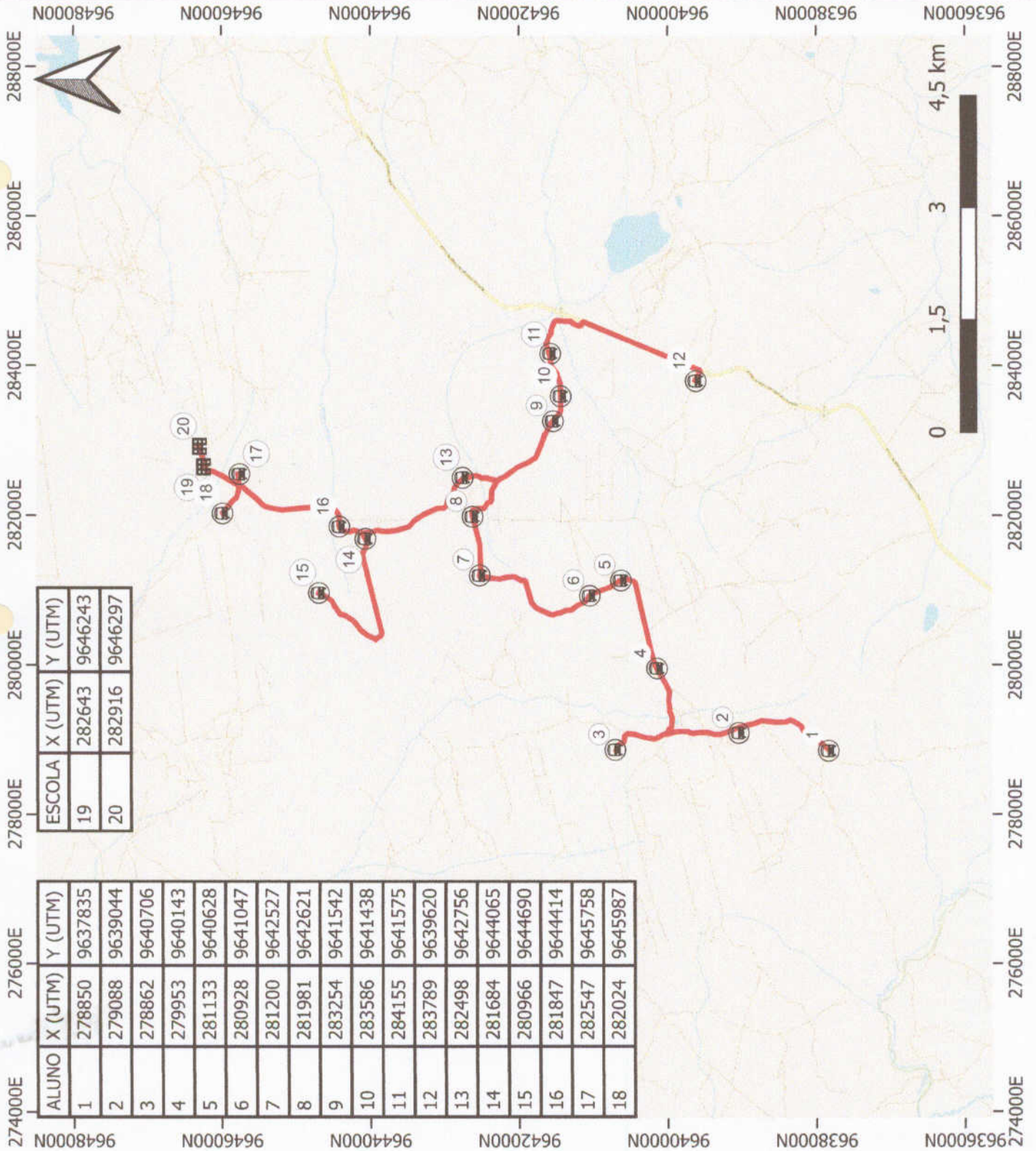
**N° DA ROTA: 062**

**TURNO: TARDE**

**EXTENSÃO DA ROTA IDA E VOLTA:  
62 KM**



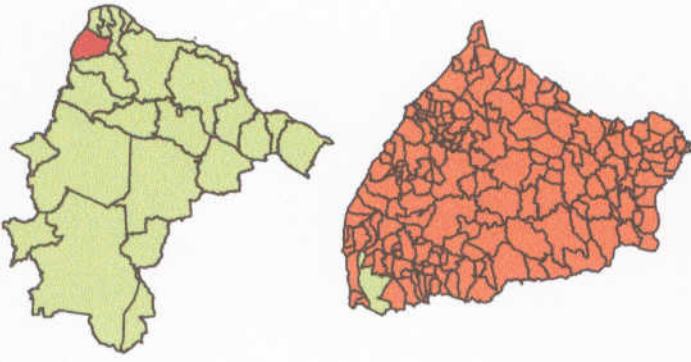
**PERCURSO DA ROTA**



ESCOLA	X (UTM)	Y (UTM)
19	282643	9646243
20	282916	9646297

ALUNO	X (UTM)	Y (UTM)
1	278850	9637835
2	279088	9639044
3	278862	9640706
4	279953	9640143
5	281133	9640628
6	280928	9641047
7	281200	9642527
8	281981	9642621
9	283254	9641542
10	283586	9641438
11	284155	9641575
12	283789	9639620
13	282498	9642756
14	281684	9644065
15	280966	9644690
16	281847	9644414
17	282547	9645758
18	282024	9645987

**LOCALIZAÇÃO DO MUNICÍPIO**



**ELEMENTOS DO MAPA**

- PARADA ALUNO
- PARADA ESCOLA
- ROTA

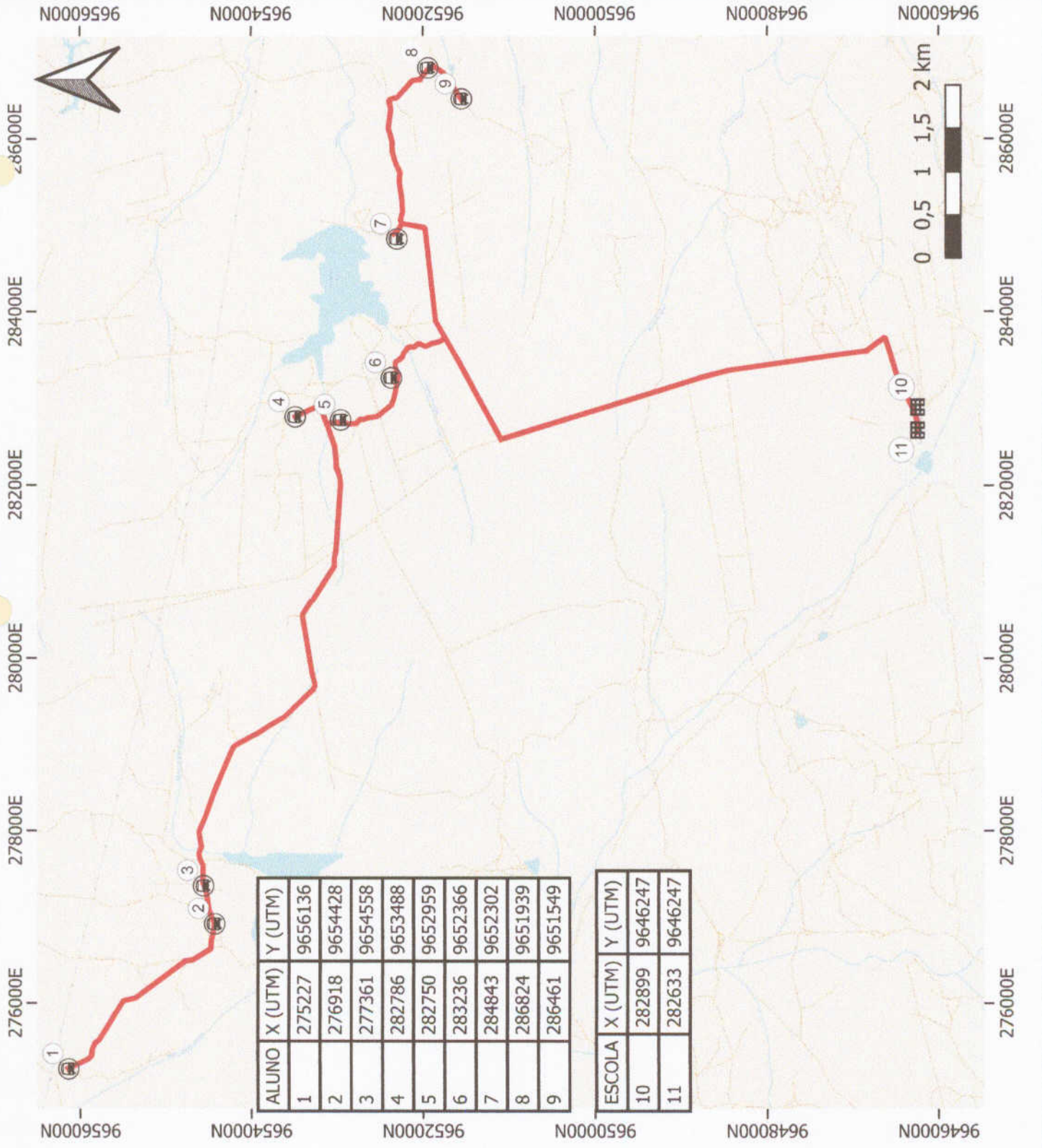
**N° DA ROTA: 063**

**TURNO: MANHÃ**

**EXTENSÃO DA ROTA IDA E VOLTA:  
76 KM**



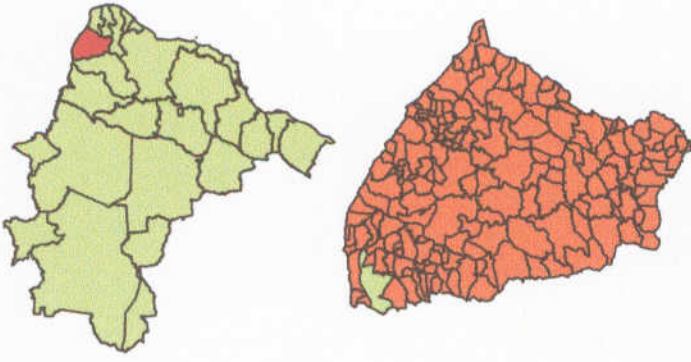
**PERCURSO DA ROTA**



ALUNO	X (UTM)	Y (UTM)
1	275227	9656136
2	276918	9654428
3	277361	9654558
4	282786	9653488
5	282750	9652959
6	283236	9652366
7	284843	9652302
8	286824	9651939
9	286461	9651549

ESCOLA	X (UTM)	Y (UTM)
10	282899	9646247
11	282633	9646247

**LOCALIZAÇÃO DO MUNICÍPIO**



**ELEMENTOS DO MAPA**

- PARADA ALUNO
- PARADA ESCOLA
- ROTA

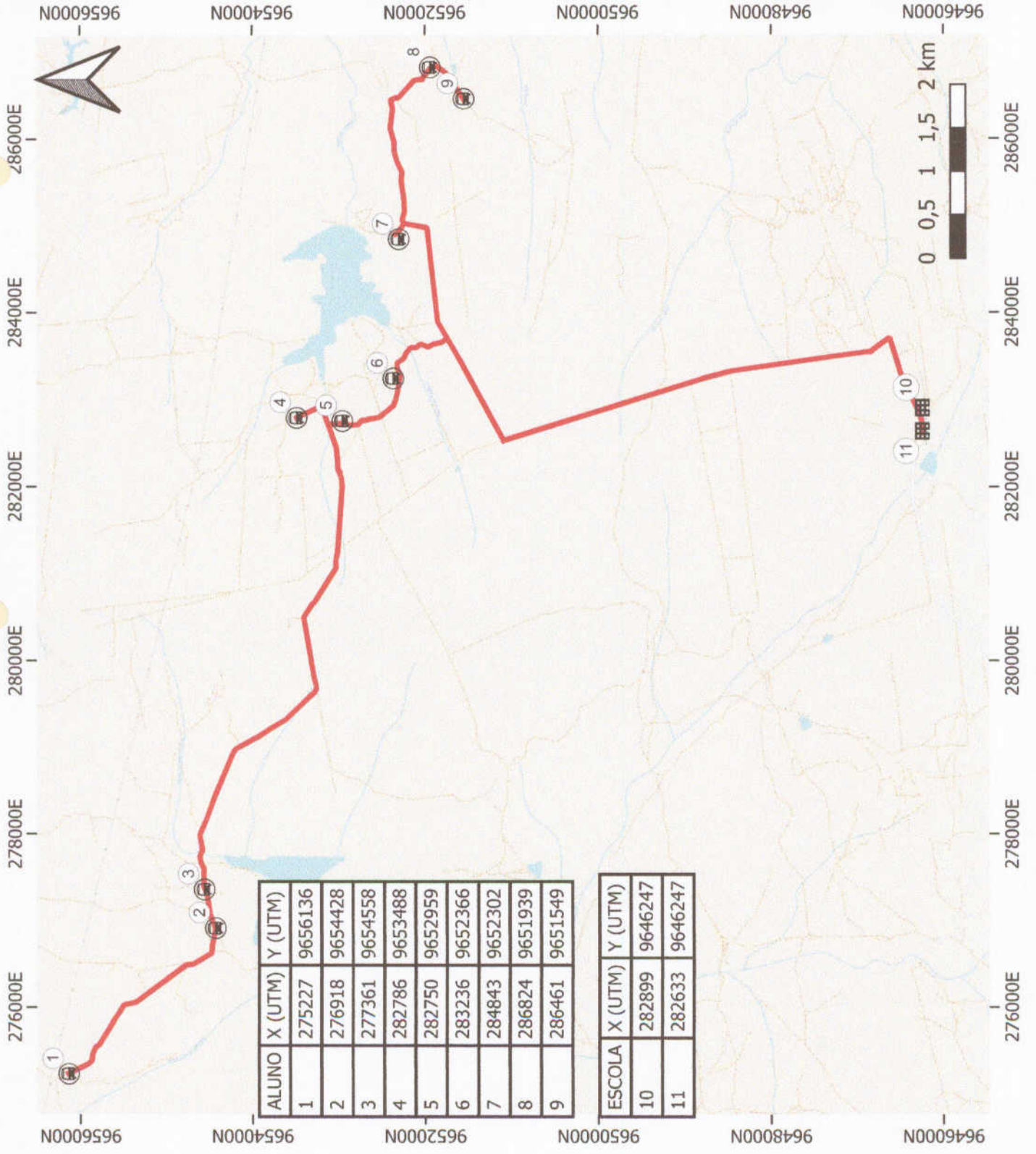
**N° DA ROTA: 063**

**TURNO: TARDE**

**EXTENSÃO DA ROTA IDA E VOLTA:  
76 KM**



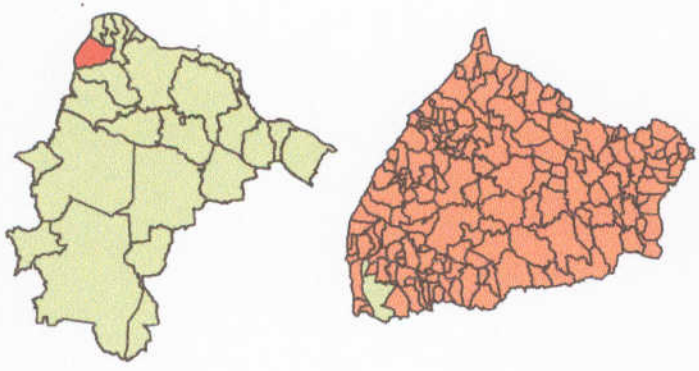
**PERCORSO DA ROTA**



ALUNO	X (UTM)	Y (UTM)
1	275227	9656136
2	276918	9654428
3	277361	9654558
4	282786	9653488
5	282750	9652959
6	283236	9652366
7	284843	9652302
8	286824	9651939
9	286461	9651549

ESCOLA	X (UTM)	Y (UTM)
10	282899	9646247
11	282633	9646247

**LOCALIZAÇÃO DO MUNICÍPIO**



**ELEMENTOS DO MAPA**

- PARADA ALUNO
- PARADA ESCOLA
- ROTA

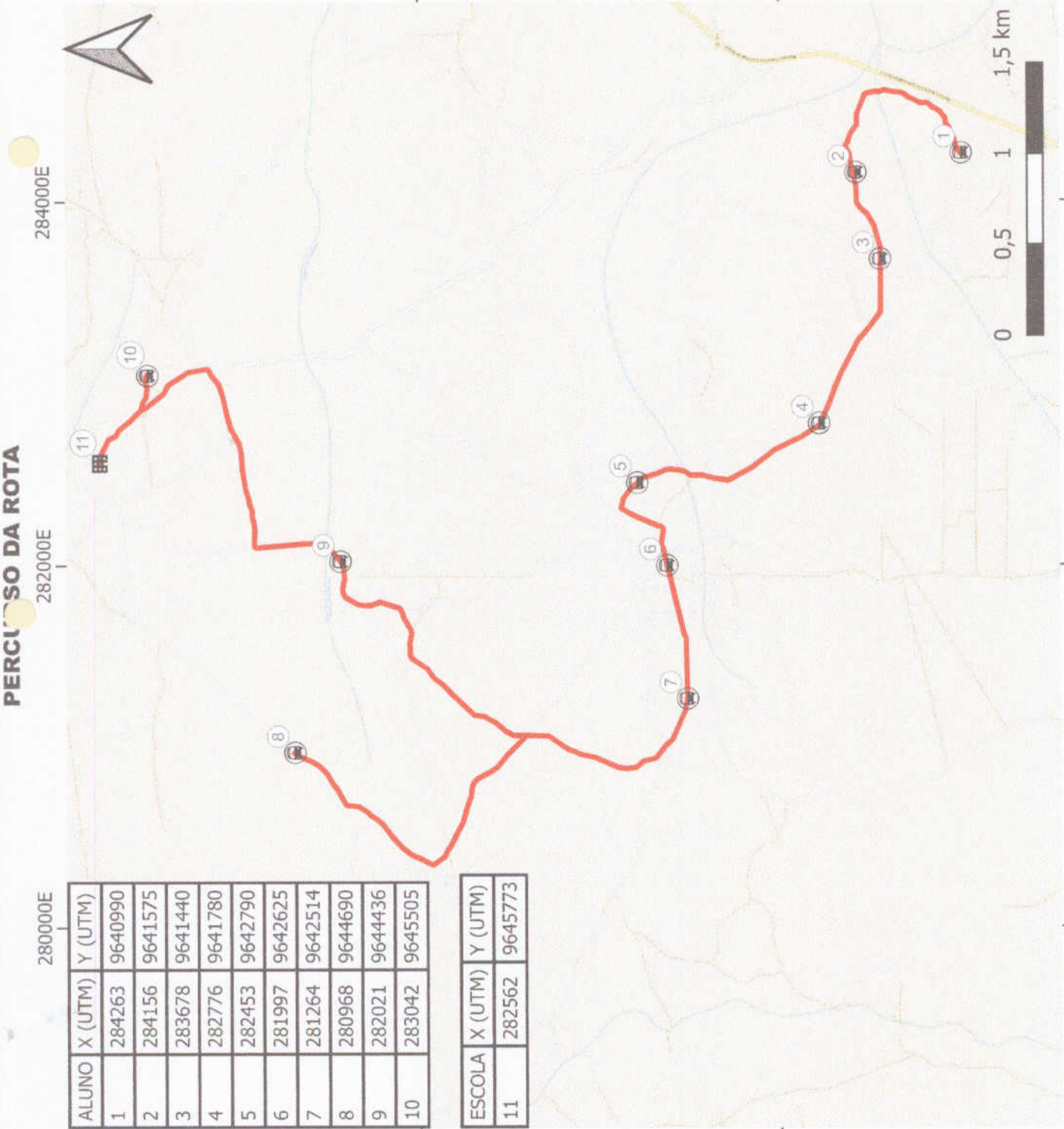
**N° DA ROTA: 064**

**TURNO: MANHÃ**

**EXTENSÃO DA ROTA IDA E VOLTA:  
32 KM**



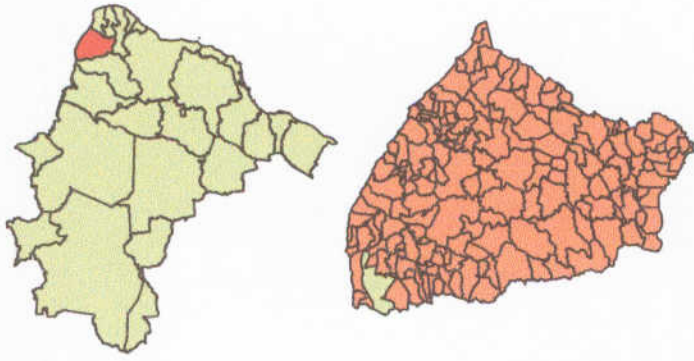
**PERCORSO DA ROTA**



ALUNO	X (UTM)	Y (UTM)
1	284263	9640990
2	284156	9641575
3	283678	9641440
4	282776	9641780
5	282453	9642790
6	281997	9642625
7	281264	9642514
8	280968	9644690
9	282021	9644436
10	283042	9645505

ESCOLA	X (UTM)	Y (UTM)
11	282562	9645773

**LOCALIZAÇÃO DO MUNICÍPIO**



**ELEMENTOS DO MAPA**

-  PARADA ALUNO
-  PARADA ESCOLA
-  ROTA

**N° DA ROTA: 064**

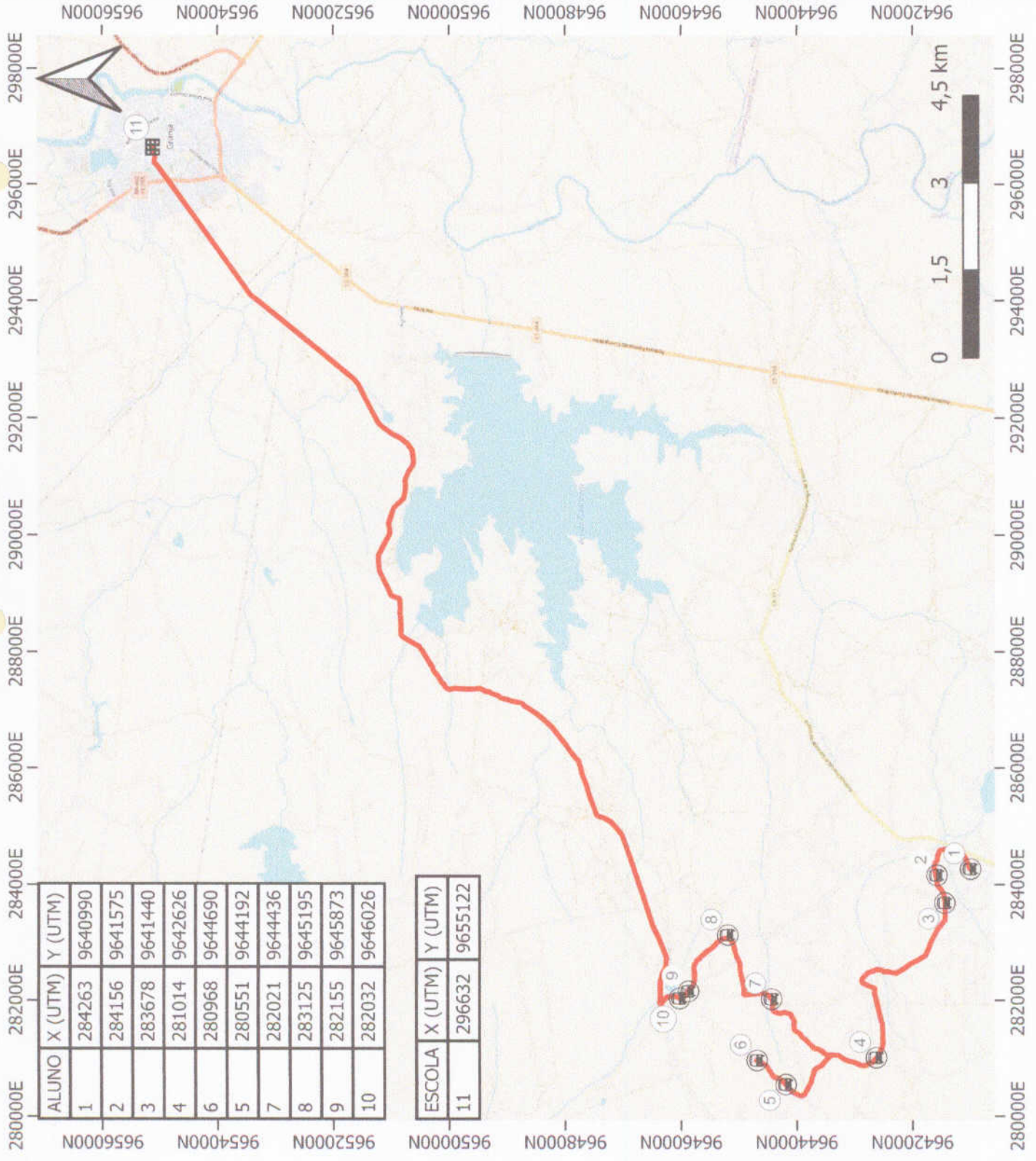
**TURNO: TARDE**

**EXTENSÃO DA ROTA IDA E VOLTA:  
68 KM**



169  
A  
**Granja**  
Cuidando da nossa gente

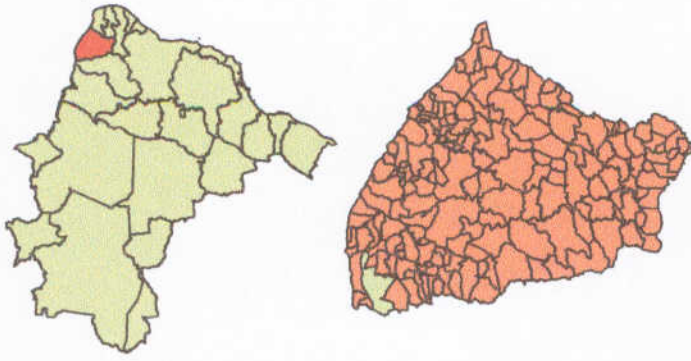
**PERCORSO DA ROTA**



ALUNO	X (UTM)	Y (UTM)
1	284263	9640990
2	284156	9641575
3	283678	9641440
4	281014	9642626
6	280968	9644690
5	280551	9644192
7	282021	9644436
8	283125	9645195
9	282155	9645873
10	282032	9646026

ESCOLA	X (UTM)	Y (UTM)
11	296632	9655122

**LOCALIZAÇÃO DO MUNICÍPIO**



**ELEMENTOS DO MAPA**

- PARADA ALUNO
- PARADA ESCOLA
- ROTA

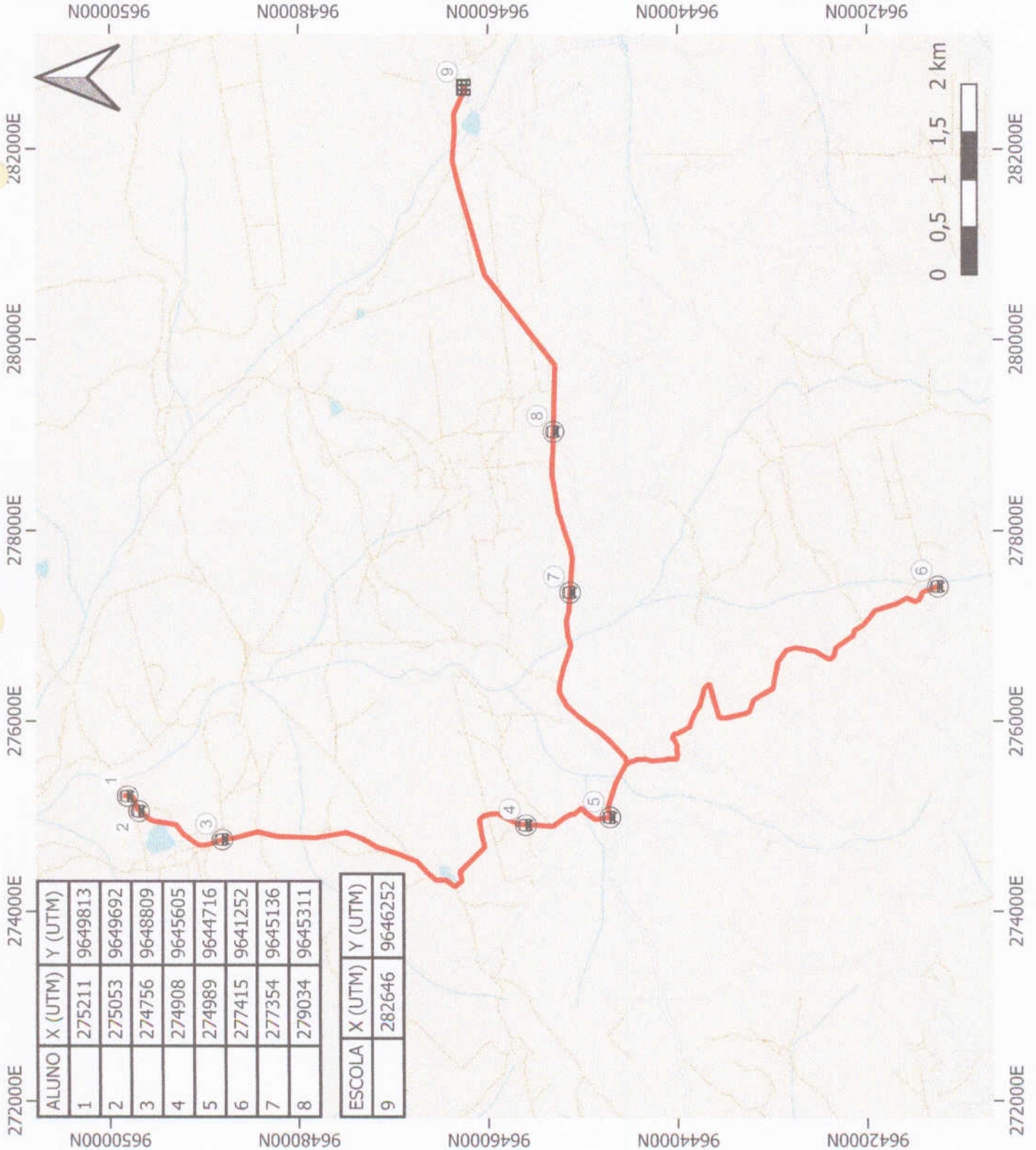
**N° DA ROTA: 065**

**TURNO: TARDE**

**EXTENSÃO DA ROTA IDA E VOLTA:  
48 KM**



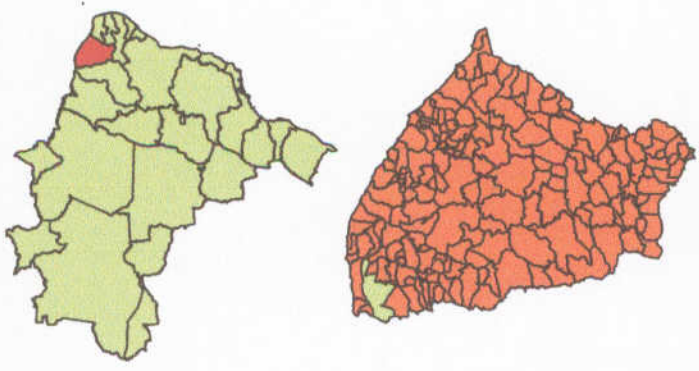
**PERCORSO DA ROTA**



ALUNO	X (UTM)	Y (UTM)
1	275211	9649813
2	275053	9649692
3	274756	9648809
4	274908	9645605
5	274989	9644716
6	277415	9641252
7	277354	9645136
8	279034	9645311

ESCOLA	X (UTM)	Y (UTM)
9	282646	9646252

**LOCALIZAÇÃO DO MUNICÍPIO**




**ELEMENTOS DO MAPA**

- PARADA ALUNO
- PARADA ESCOLA
- ROTA

**N° DA ROTA: 066**

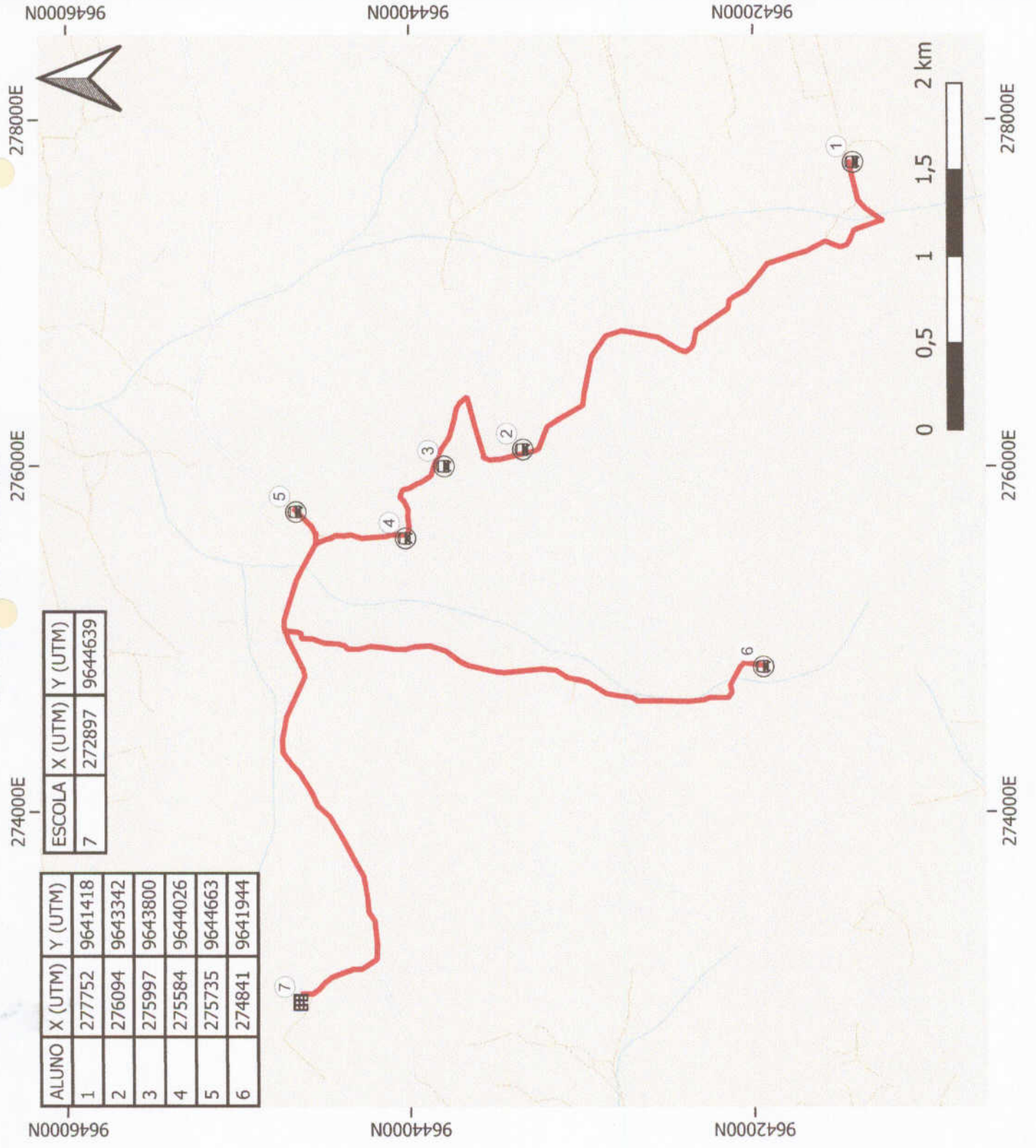
**TURNO: TARDE**

**EXTENSÃO DA ROTA IDA E VOLTA:  
31 KM**



**Granja**  
Cuidando da nossa gente

**PERCURSO DA ROTA**

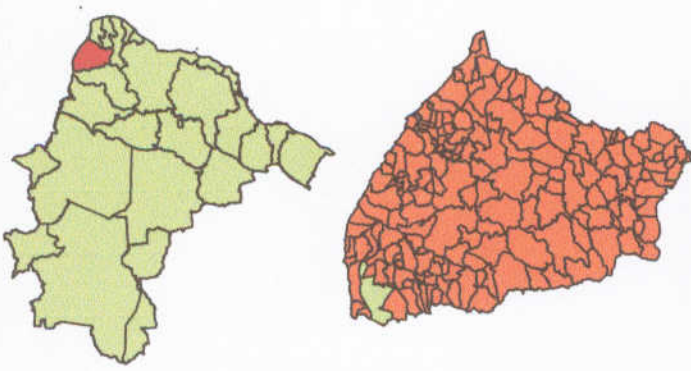


ESCOLA	X (UTM)	Y (UTM)
7	272897	9644639

ALUNO	X (UTM)	Y (UTM)
1	277752	9641418
2	276094	9643342
3	275997	9643800
4	275584	9644026
5	275735	9644663
6	274841	9641944



**LOCALIZAÇÃO DO MUNICÍPIO**



**ELEMENTOS DO MAPA**

- PARADA ALUNO
- PARADA ESCOLA
- ROTA

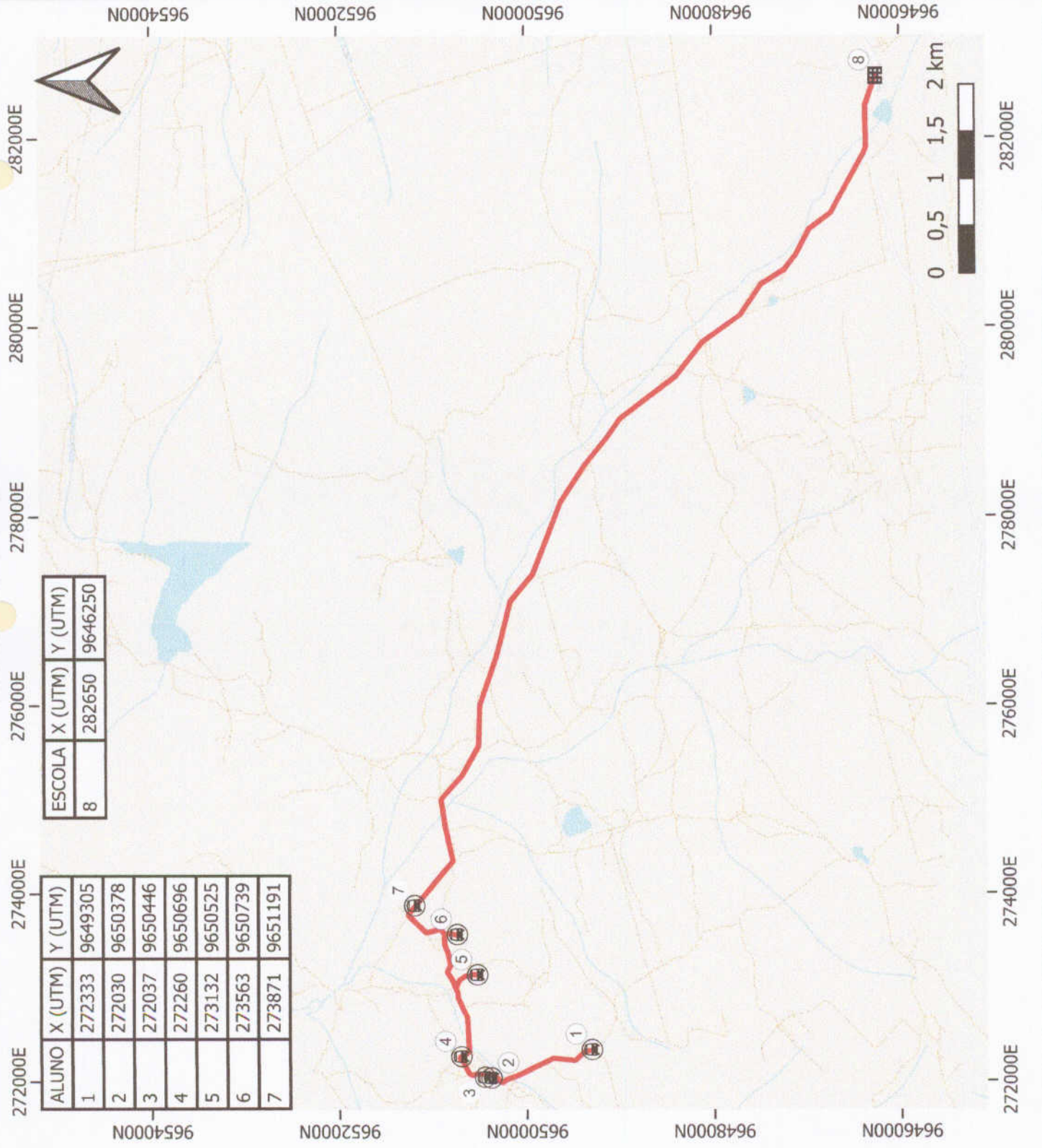
**N° DA ROTA: 067**

**TURNO: TARDE**

**EXTENSÃO DA ROTA IDA E VOLTA:  
44 KM**



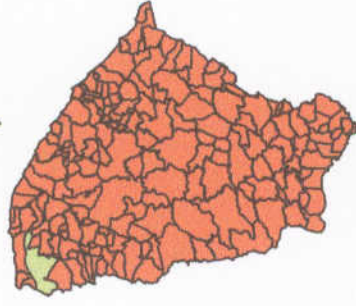
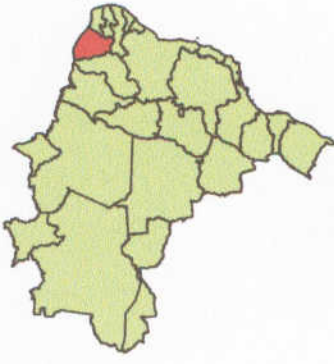
**PERCURSO DA ROTA**



ESCOLA	X (UTM)	Y (UTM)
8	282650	9646250

ALUNO	X (UTM)	Y (UTM)
1	272333	9649305
2	272030	9650378
3	272037	9650446
4	272260	9650696
5	273132	9650525
6	273563	9650739
7	273871	9651191

**LOCALIZAÇÃO DO MUNICÍPIO**



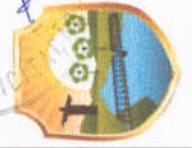
**ELEMENTOS DO MAPA**

- PARADA ALUNO
- PARADA ESCOLA
- ROTA

**N° DA ROTA: 068**

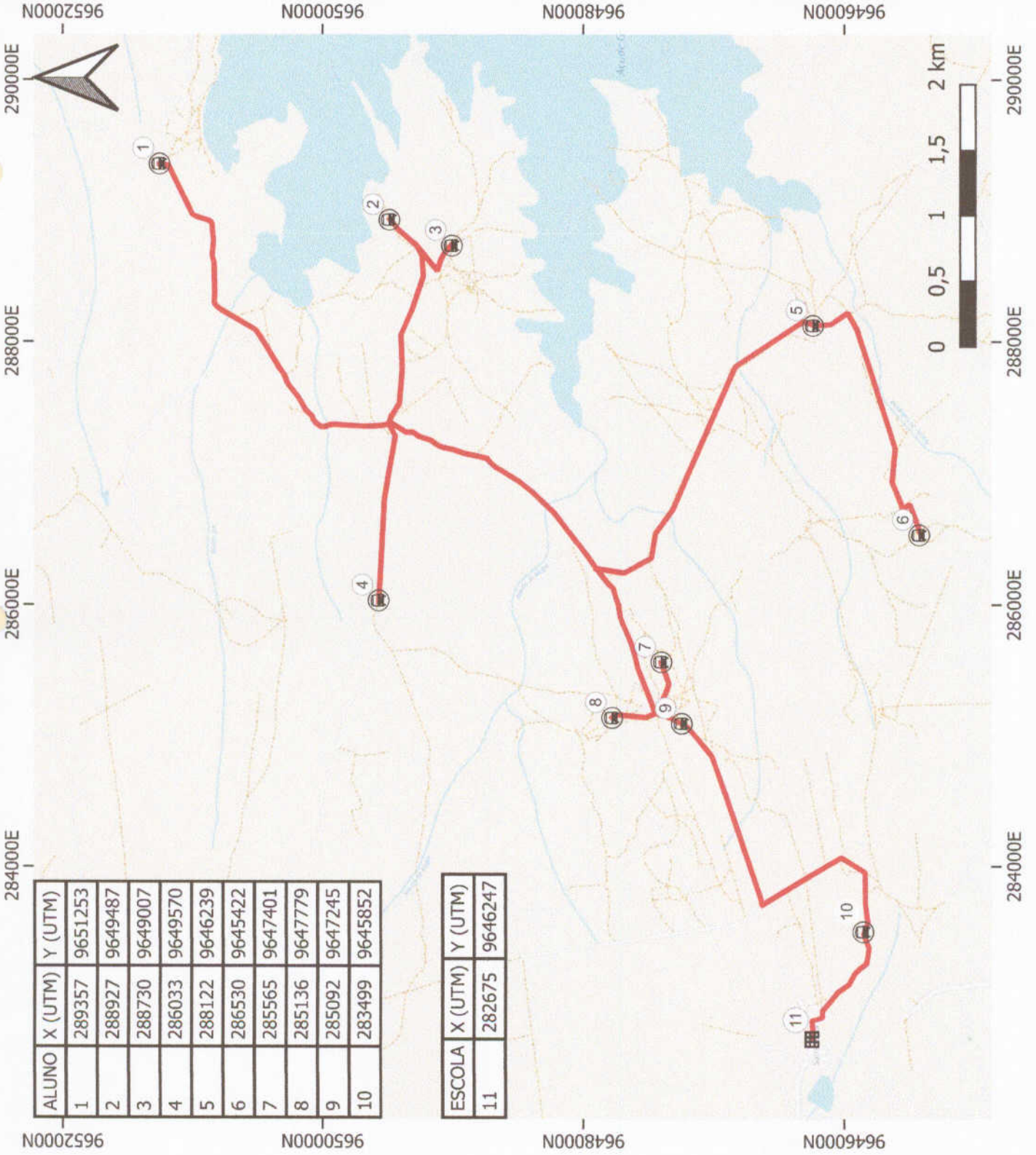
**TURNO: MANHÃ**

**EXTENSÃO DA ROTA IDA E VOLTA:  
62 KM**



Prefeitura  
**Granja**  
Cuidando da nossa gente

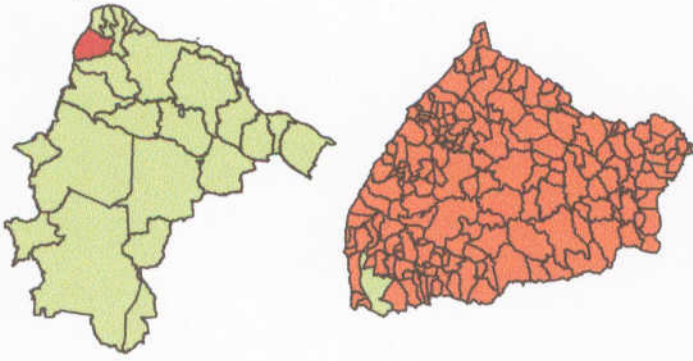
**PERCORSO DA ROTA**



ALUNO	X (UTM)	Y (UTM)
1	289357	9651253
2	288927	9649487
3	288730	9649007
4	286033	9649570
5	288122	9646239
6	286530	9645422
7	285565	9647401
8	285136	9647779
9	285092	9647245
10	283499	9645852

ESCOLA	X (UTM)	Y (UTM)
11	282675	9646247

**LOCALIZAÇÃO DO MUNICÍPIO**



**ELEMENTOS DO MAPA**

- PARADA ALUNO
- PARADA ESCOLA
- ROTA

**Nº DA ROTA: 068**

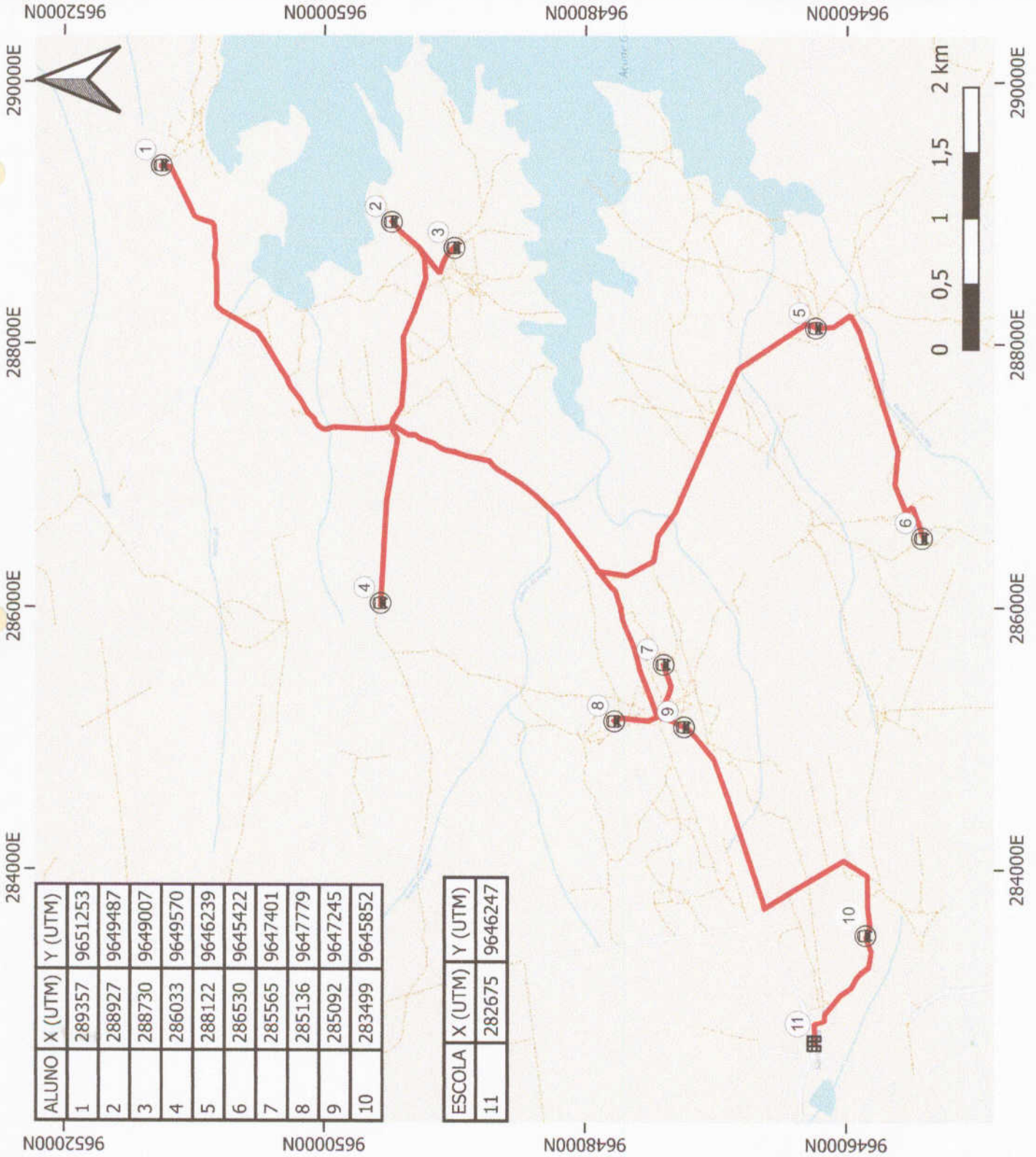
**TURNO: TARDE**

**EXTENSÃO DA ROTA IDA E VOLTA:**

**62 KM**



**PERCORSO DA ROTA**



ALUNO	X (UTM)	Y (UTM)
1	289357	9651253
2	288927	9649487
3	288730	9649007
4	286033	9649570
5	288122	9646239
6	286530	9645422
7	285565	9647401
8	285136	9647779
9	285092	9647245
10	283499	9645852

ESCOLA	X (UTM)	Y (UTM)
11	282675	9646247

**PERCORSO DA ROTA**

274000E

276000E

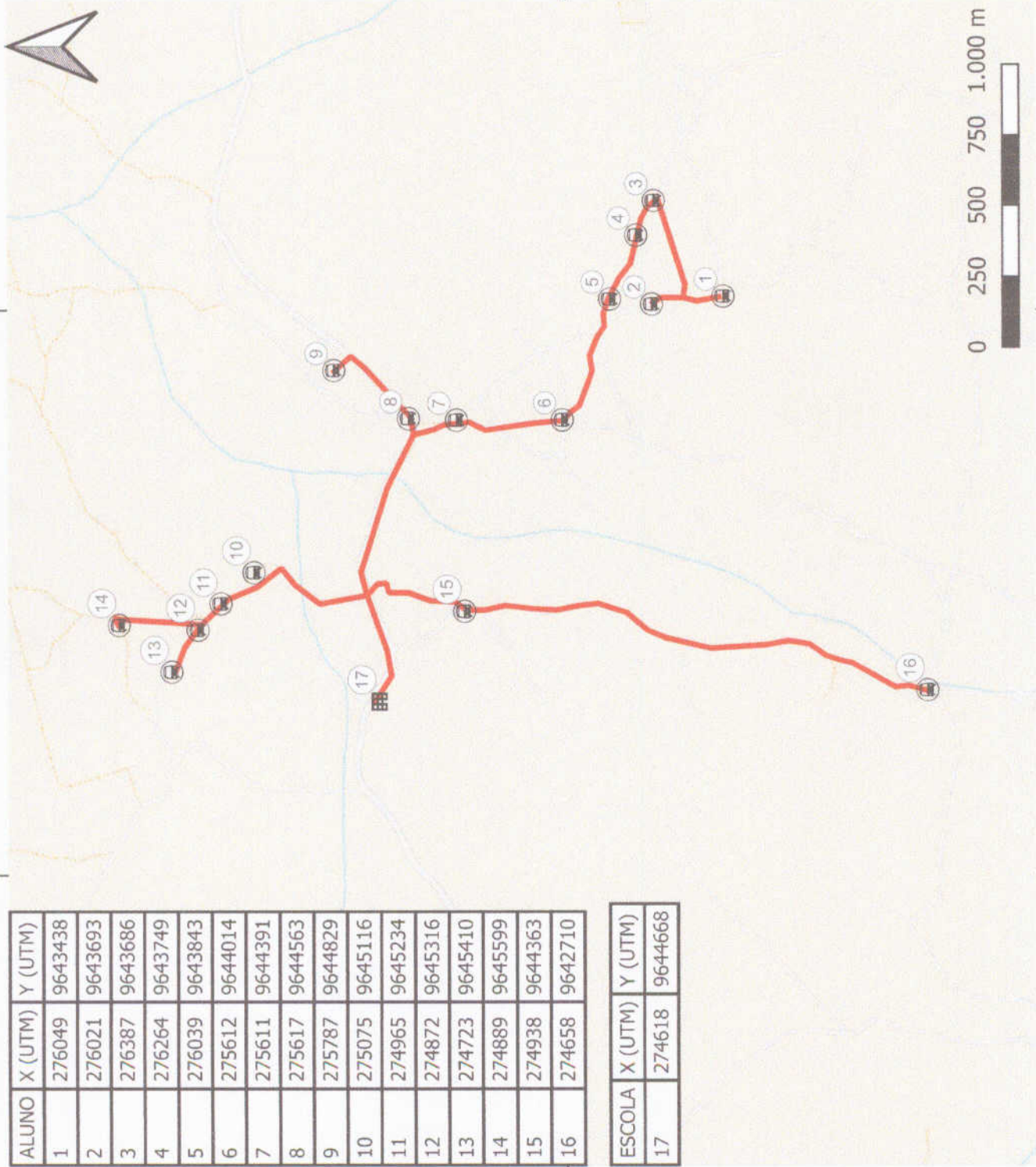
ALUNO	X (UTM)	Y (UTM)
1	276049	9643438
2	276021	9643693
3	276387	9643686
4	276264	9643749
5	276039	9643843
6	275612	9644014
7	275611	9644391
8	275617	9644563
9	275787	9644829
10	275075	9645116
11	274965	9645234
12	274872	9645316
13	274723	9645410
14	274889	9645599
15	274938	9644363
16	274658	9642710

ESCOLA	X (UTM)	Y (UTM)
17	274618	9644668

964400N

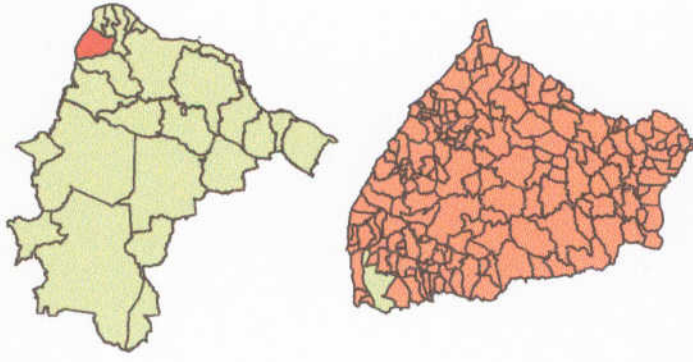
274000E

276000E



964400N

**LOCALIZAÇÃO DO MUNICÍPIO**



**ELEMENTOS DO MAPA**

- PARADA ALUNO
- PARADA ESCOLA
- ROTA

**N° DA ROTA: 069**

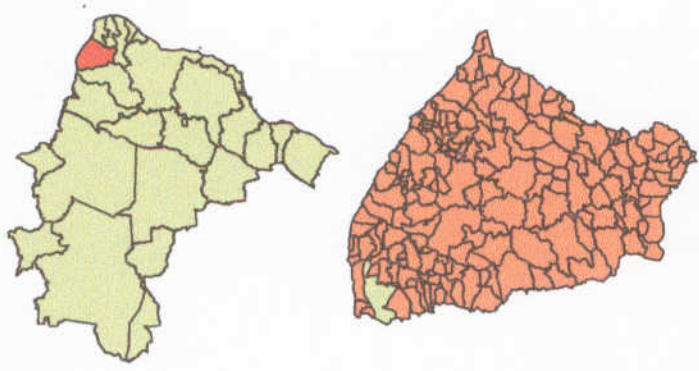
**TURNO: MANHÃ**

**EXTENSÃO DA ROTA IDA E VOLTA:  
23 KM**



Prefeitura  
**Granja**  
Cuidando da nossa gente

**LOCALIZAÇÃO DO MUNICÍPIO**



**ELEMENTOS DO MAPA**

- PARADA ALUNO
- PARADA ESCOLA
- ROTA

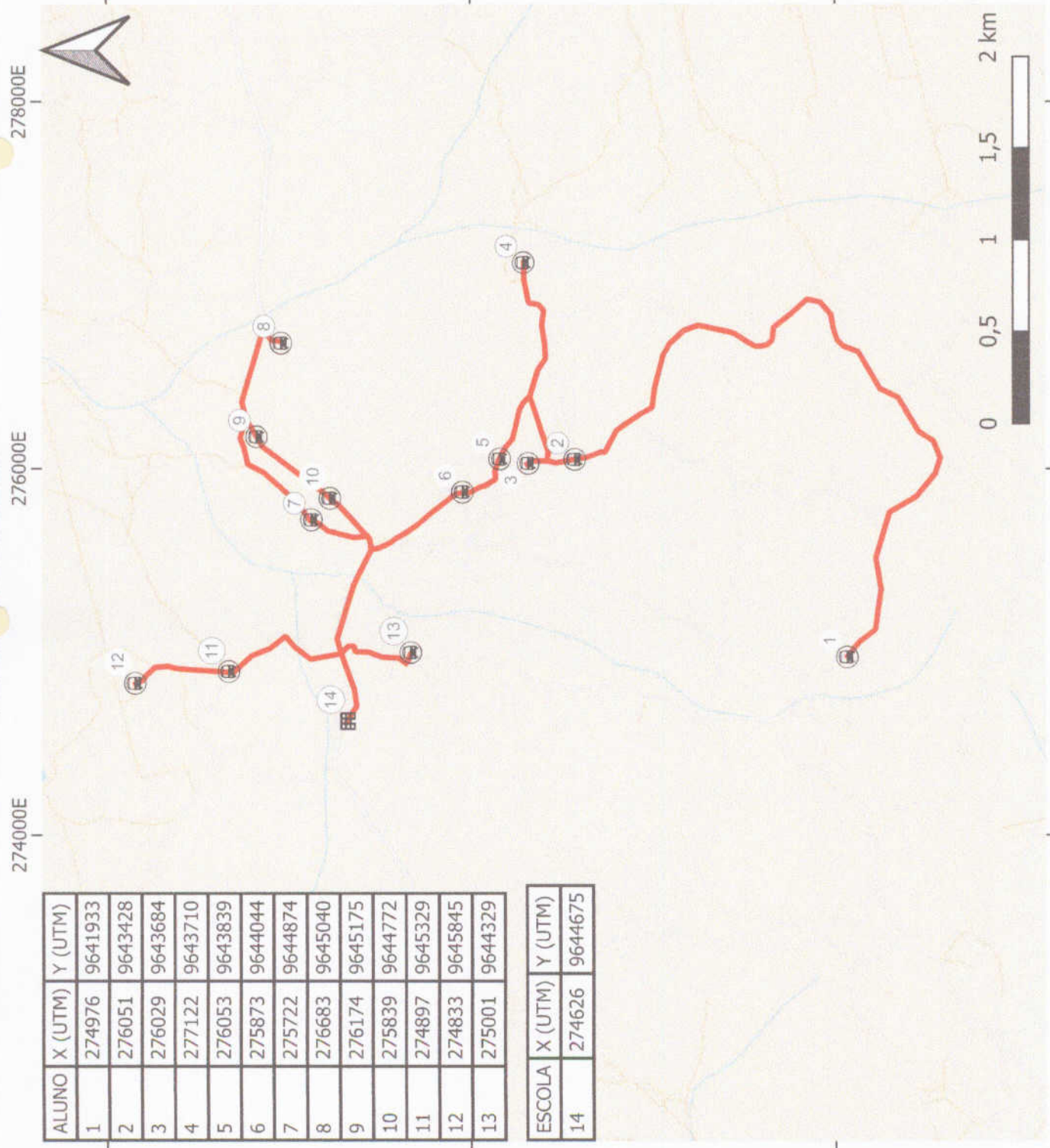
**N° DA ROTA: 069**

**TURNO: TARDE**

**EXTENSÃO DA ROTA IDA E VOLTA:  
36 KM**



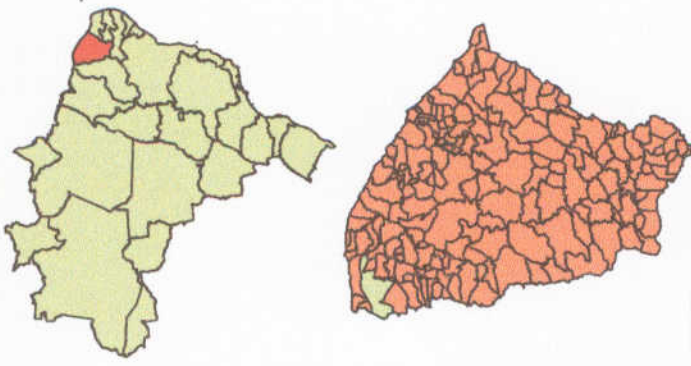
**PERCORSO DA ROTA**



ALUNO	X (UTM)	Y (UTM)
1	274976	9641933
2	276051	9643428
3	276029	9643684
4	277122	9643710
5	276053	9643839
6	275873	9644044
7	275722	9644874
8	276683	9645040
9	276174	9645175
10	275839	9644772
11	274897	9645329
12	274833	9645845
13	275001	9644329

ESCOLA	X (UTM)	Y (UTM)
14	274626	9644675

**LOCALIZAÇÃO DO MUNICÍPIO**



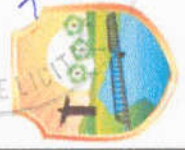
**ELEMENTOS DO MAPA**

-  PARADA ALUNO
-  PARADA ESCOLA
-  ROTA

**N° DA ROTA: 070**

**TURNO: MANHÃ**

**EXTENSÃO DA ROTA IDA E VOLTA:  
24 KM**



**Granja**  
Cuidando da nossa gente

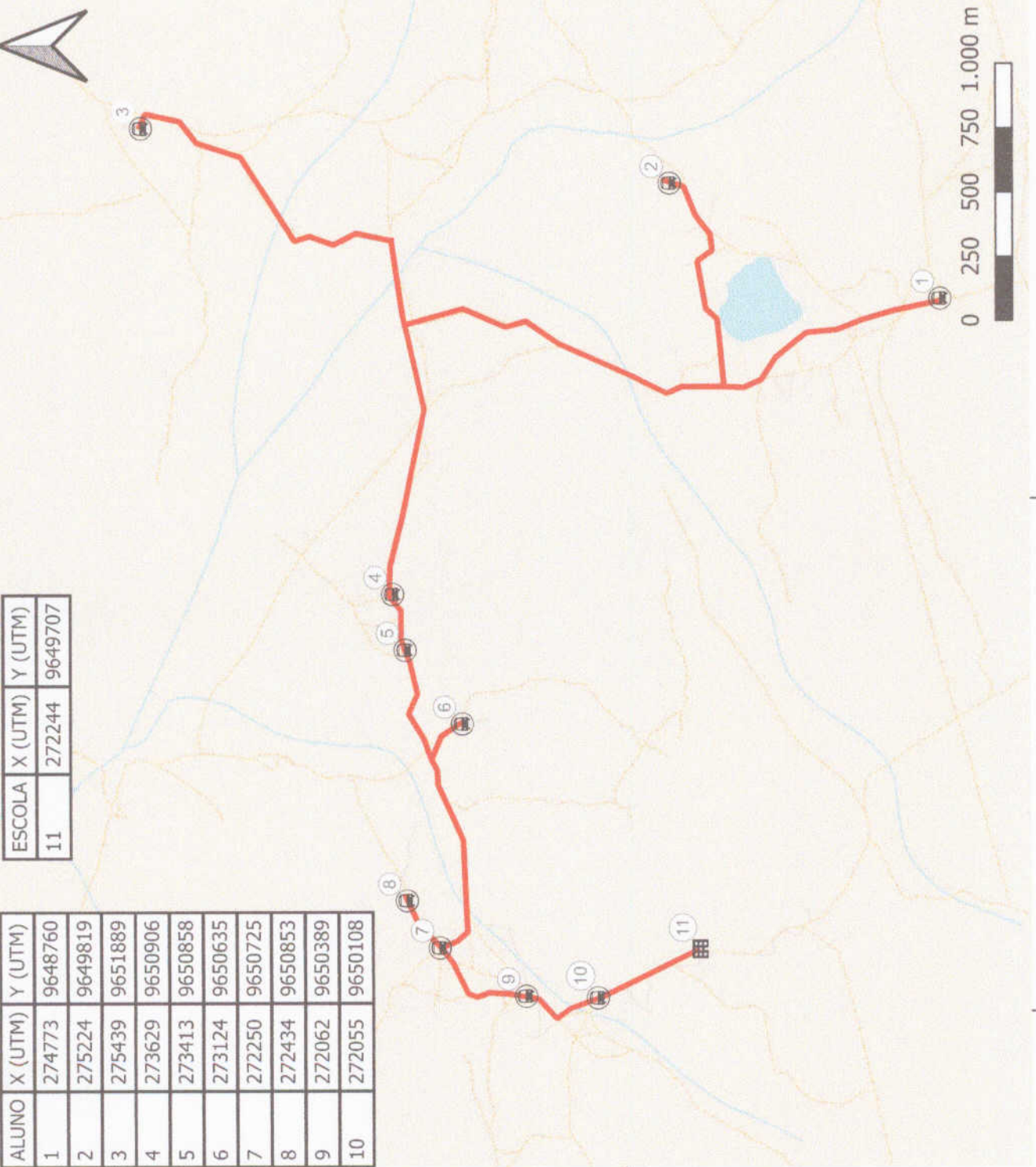
**PERCORSO DA ROTA**

274000E

272000E

ESCOLA	X (UTM)	Y (UTM)
11	272244	9649707

ALUNO	X (UTM)	Y (UTM)
1	274773	9648760
2	275224	9649819
3	275439	9651889
4	273629	9650906
5	273413	9650858
6	273124	9650635
7	272250	9650725
8	272434	9650853
9	272062	9650389
10	272055	9650108



N000296

N000096

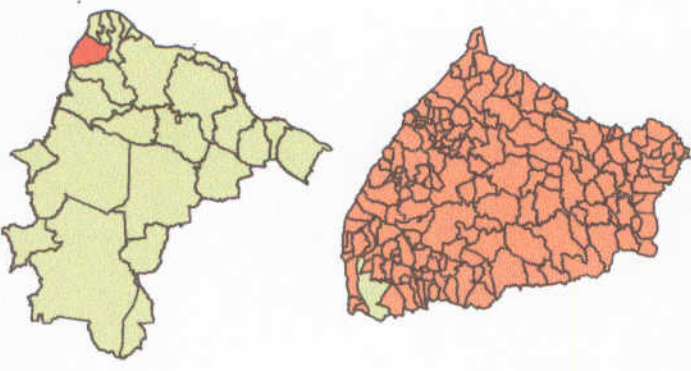
274000E

272000E

N0002000N

N0000000N

**LOCALIZAÇÃO DO MUNICÍPIO**



**ELEMENTOS DO MAPA**

- PARADA ALUNO
- PARADA ESCOLA
- ROTA

**Nº DA ROTA: 070**

**TURNO: TARDE**

**EXTENSÃO DA ROTA IDA E VOLTA:  
56 KM**



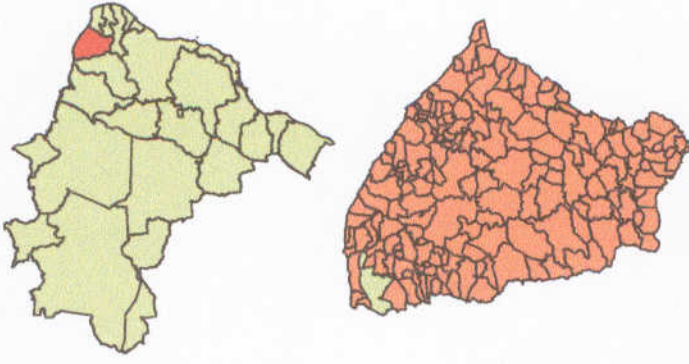
**PERCORSO DA ROTA**



ALUNO	X (UTM)	Y (UTM)
1	275032	9648896
2	274688	9648758
3	272436	9650860
4	272403	9650652
5	272028	9650365
6	271418	9650160
7	272235	9649473
8	274911	9645602
9	274952	9645251

ESCOLA	X (UTM)	Y (UTM)
10	262934	9639621

**LOCALIZAÇÃO DO MUNICÍPIO**



**ELEMENTOS DO MAPA**

-  PARADA ESCOLA
-  PARADA ALUNO
-  ROTA

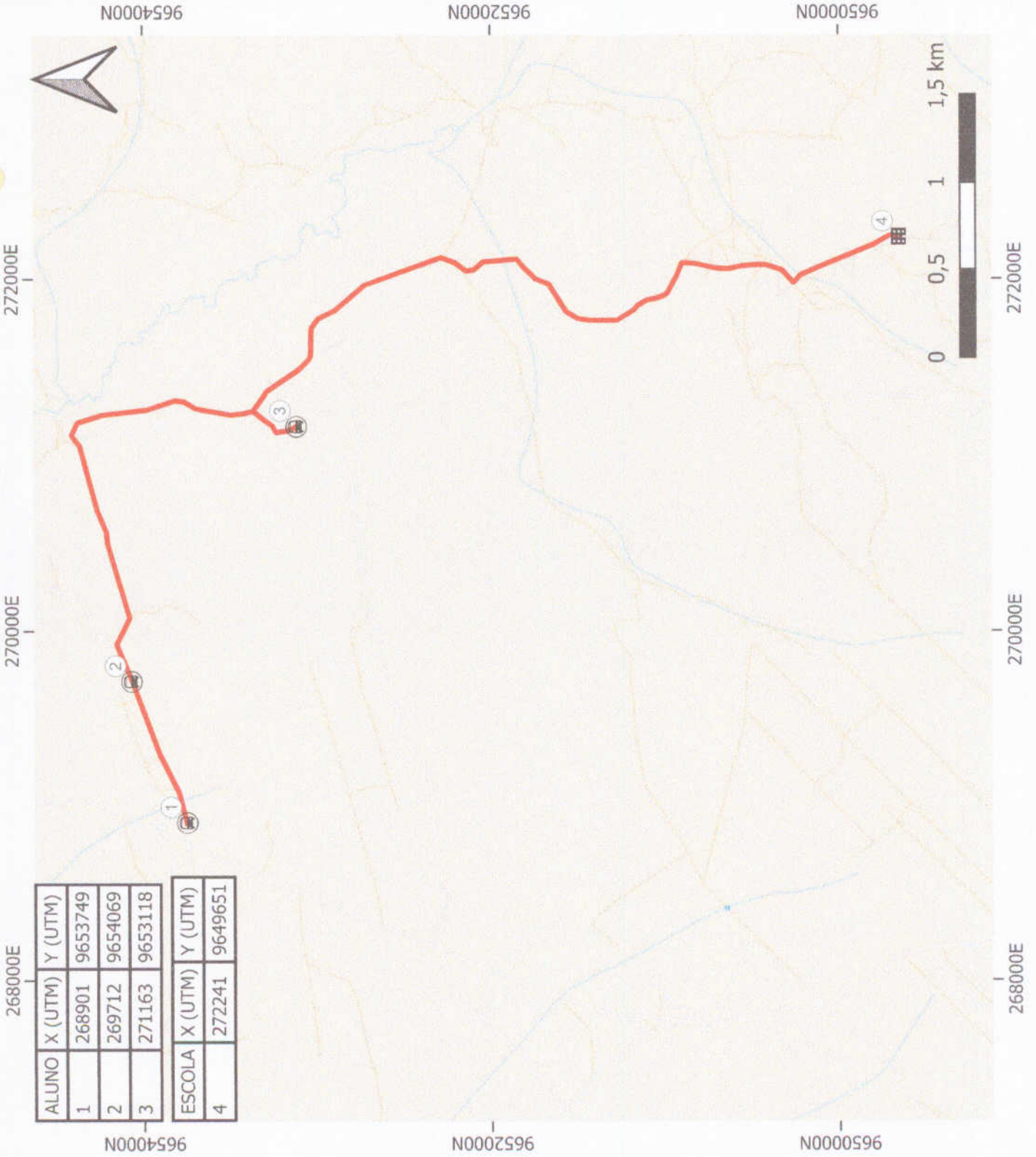
**Nº DA ROTA: 071**

**TURNO: MANHÃ**

**EXTENSÃO DA ROTA IDA E VOLTA:  
26 KM**



**PERCORSO DA ROTA**



ALUNO	X (UTM)	Y (UTM)
1	268901	9653749
2	269712	9654069
3	271163	9653118

ESCOLA	X (UTM)	Y (UTM)
4	272241	9649651



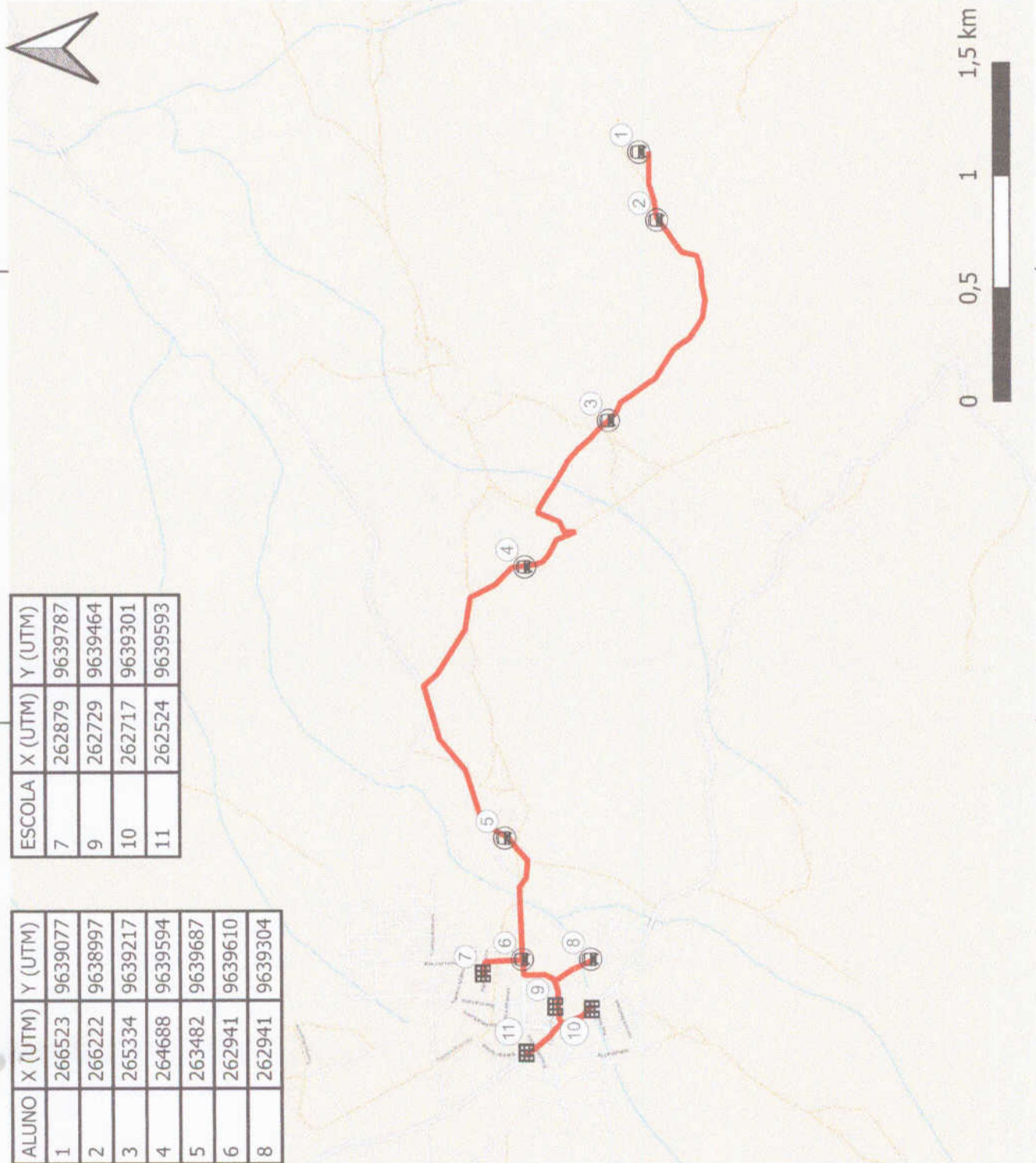
**PERCORSO DA ROTA**

264000E

266000E

ALUNO	X (UTM)	Y (UTM)
1	266523	9639077
2	266222	9638997
3	265334	9639217
4	264688	9639594
5	263482	9639687
6	262941	9639610
8	262941	9639304

ESCOLA	X (UTM)	Y (UTM)
7	262879	9639787
9	262729	9639464
10	262717	9639301
11	262524	9639593



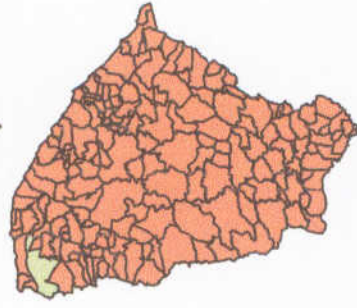
964000N

963800N

964000N

963800N

**LOCALIZAÇÃO DO MUNICÍPIO**



**ELEMENTOS DO MAPA**

- PARADA ALUNO
- PARADA ESCOLA
- ROTA

**N° DA ROTA: 072**

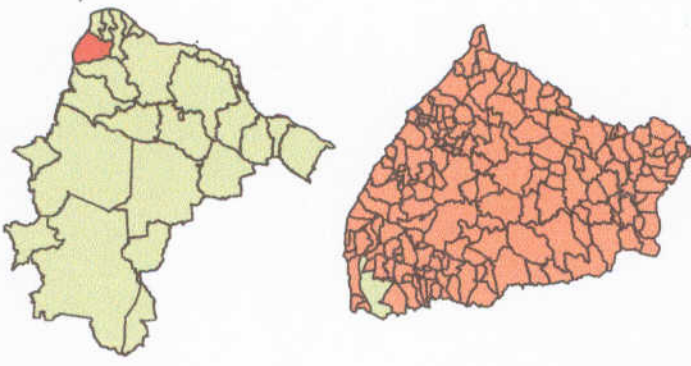
**TURNO: MANHÃ**

**EXTENSÃO DA ROTA IDA E VOLTA:  
12 KM**



**Granja**  
Prefeitura Municipal de Granja  
- Grãndia em nossa gente

**LOCALIZAÇÃO DO MUNICÍPIO**



**ELEMENTOS DO MAPA**

- PARADA ALUNO
- PARADA ESCOLA
- ROTA

**N° DA ROTA: 072**

**TURNO: TARDE**

**EXTENSÃO DA ROTA IDA E VOLTA:**

**12 KM**



**PERCORSO DA ROTA**

266000E

264000E

ESCOLA	X (UTM)	Y (UTM)
7	262879	9639787
9	262729	9639464
10	262717	9639301
11	262524	9639593

ALUNO	X (UTM)	Y (UTM)
1	266523	9639077
2	266222	9638997
3	265334	9639217
4	264688	9639594
5	263482	9639687
6	262941	9639610
8	262941	9639304



964000N

963800N

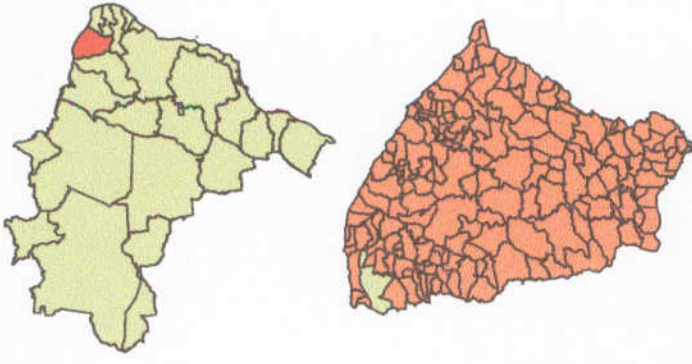
964000N

963800N

266000E

264000E

**LOCALIZAÇÃO DO MUNICÍPIO**



**ELEMENTOS DO MAPA**

- PARADA ALUNO
- PARADA ESCOLA
- ROTA

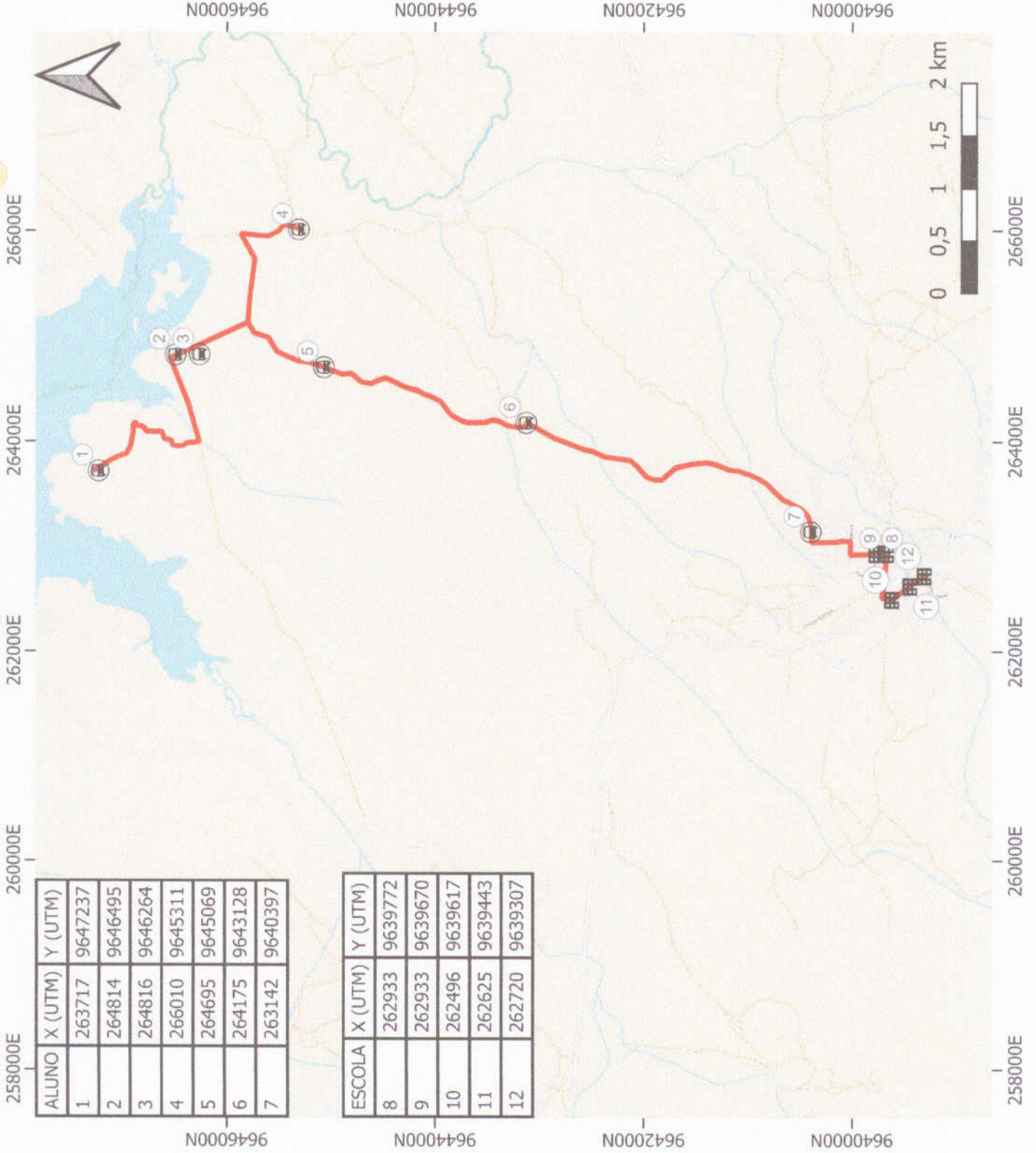
**N° DA ROTA: 073**

**TURNO: MANHÃ**

**EXTENSÃO DA ROTA IDA E VOLTA:  
32 KM**



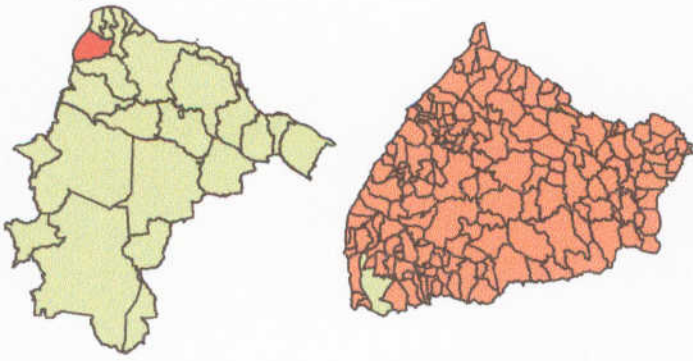
**PERCORSO DA ROTA**



ALUNO	X (UTM)	Y (UTM)
1	263717	9647237
2	264814	9646495
3	264816	9646264
4	266010	9645311
5	264695	9645069
6	264175	9643128
7	263142	9640397

ESCOLA	X (UTM)	Y (UTM)
8	262933	9639772
9	262933	9639670
10	262496	9639617
11	262625	9639443
12	262720	9639307

**LOCALIZAÇÃO DO MUNICÍPIO**



**ELEMENTOS DO MAPA**

- PARADA ALUNO
- PARADA ESCOLA
- ROTA

**N° DA ROTA: 073**

**TURNO: TARDE**

**EXTENSÃO DA ROTA IDA E VOLTA:  
32 KM**



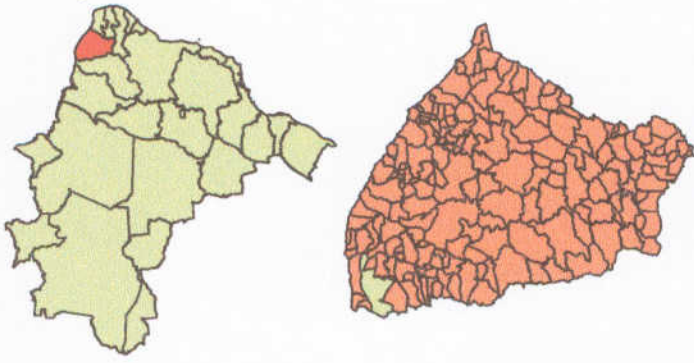
**PERCORSO DA ROTA**



ALUNO	X (UTM)	Y (UTM)
1	263717	9647237
2	264814	9646495
3	264816	9646264
4	266010	9645311
5	264695	9645069
6	264175	9643128
7	263142	9640397

ESCOLA	X (UTM)	Y (UTM)
8	262933	9639772
9	262933	9639670
10	262496	9639617
11	262625	9639443
12	262720	9639307

**LOCALIZAÇÃO DO MUNICÍPIO**



**ELEMENTOS DO MAPA**

-  PARADA ALUNO
-  PARADA ESCOLA
-  ROTA

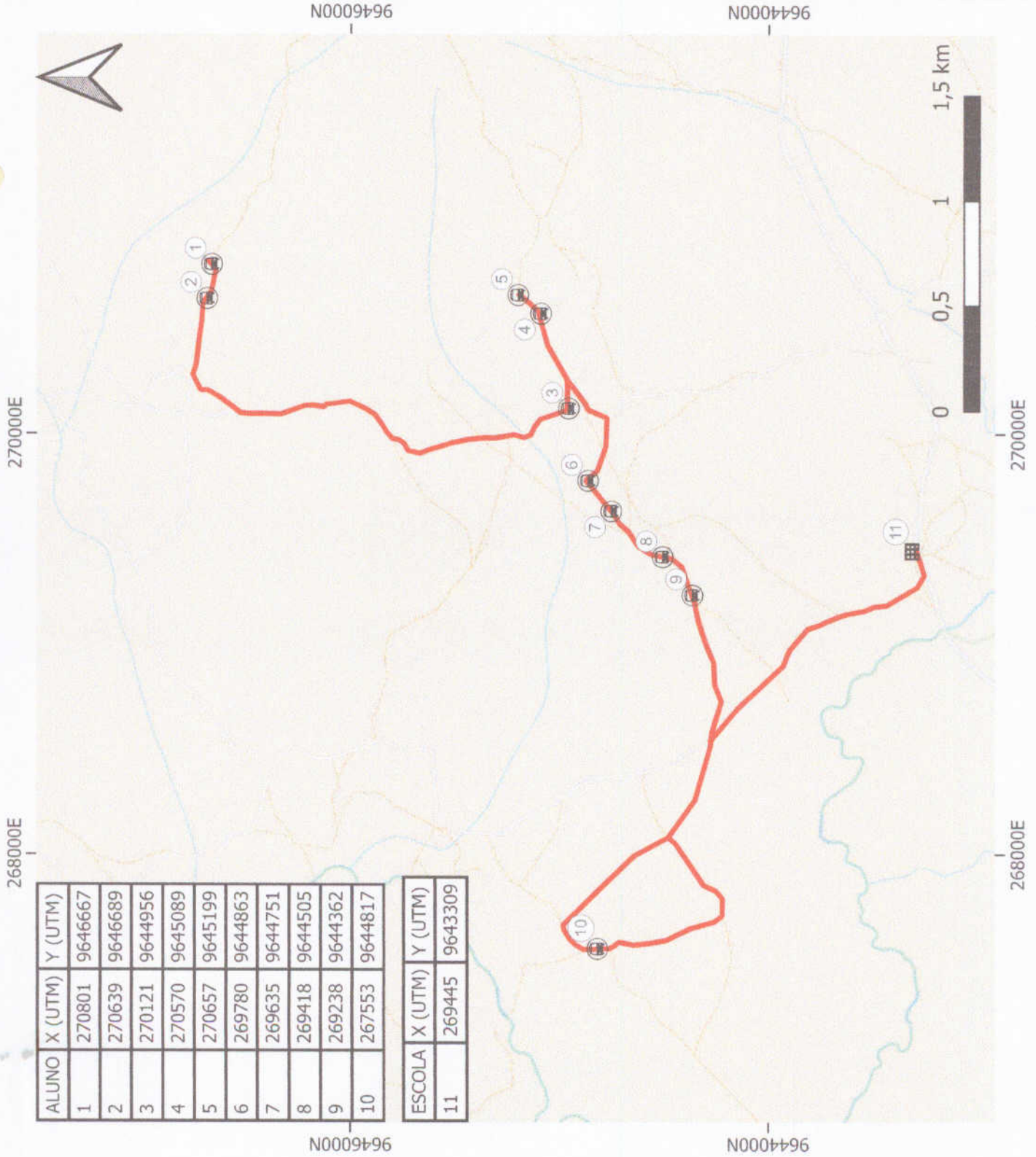
**N° DA ROTA: 074**

**TURNO: MANHÃ**

**EXTENSÃO DA ROTA IDA E VOLTA:  
20,5 KM**



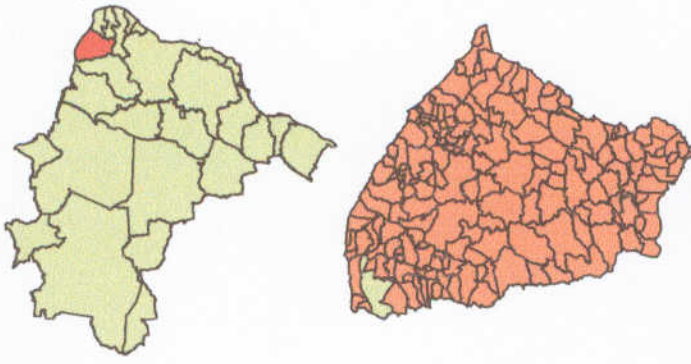
**PERCORSO DA ROTA**



ALUNO	X (UTM)	Y (UTM)
1	270801	9646667
2	270639	9646689
3	270121	9644956
4	270570	9645089
5	270657	9645199
6	269780	9644863
7	269635	9644751
8	269418	9644505
9	269238	9644362
10	267553	9644817

ESCOLA	X (UTM)	Y (UTM)
11	269445	9643309

**LOCALIZAÇÃO DO MUNICÍPIO**



**ELEMENTOS DO MAPA**

- PARADA ALUNO
- PARADA ESCOLA
- ROTA

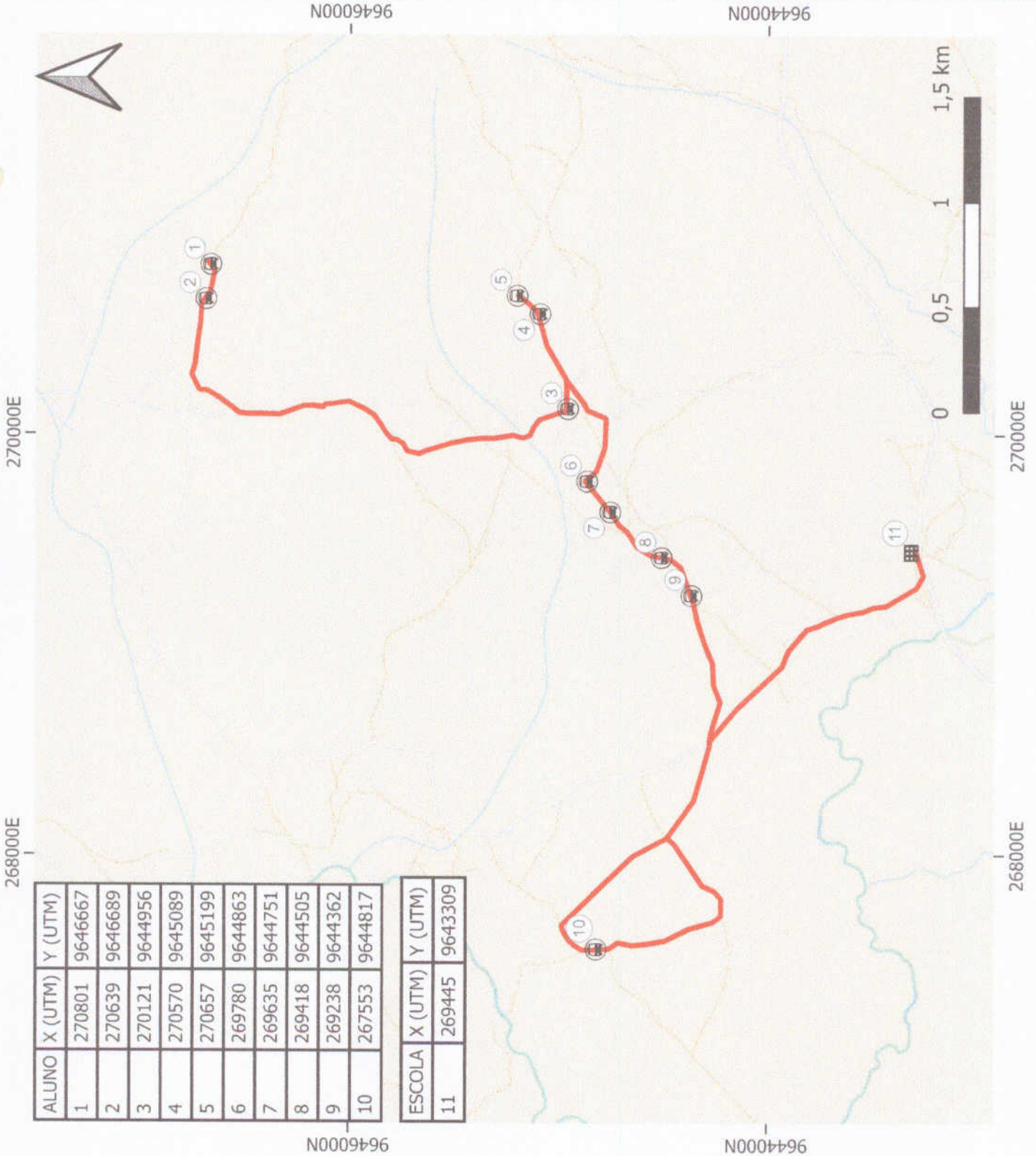
**N° DA ROTA: 074**

**TURNO: TARDE**

**EXTENSÃO DA ROTA IDA E VOLTA:  
20,5 KM**



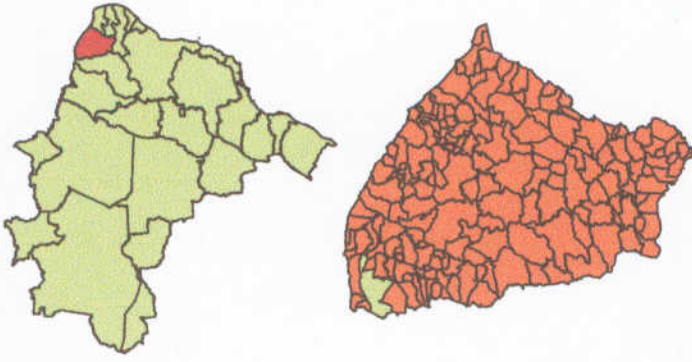
**PERCORSO DA ROTA**



ALUNO	X (UTM)	Y (UTM)
1	270801	9646667
2	270639	9646689
3	270121	9644956
4	270570	9645089
5	270657	9645199
6	269780	9644863
7	269635	9644751
8	269418	9644505
9	269238	9644362
10	267553	9644817

ESCOLA	X (UTM)	Y (UTM)
11	269445	9643309

**LOCALIZAÇÃO DO MUNICÍPIO**



**ELEMENTOS DO MAPA**

- PARADA ALUNO
- PARADA ESCOLA
- ROTA

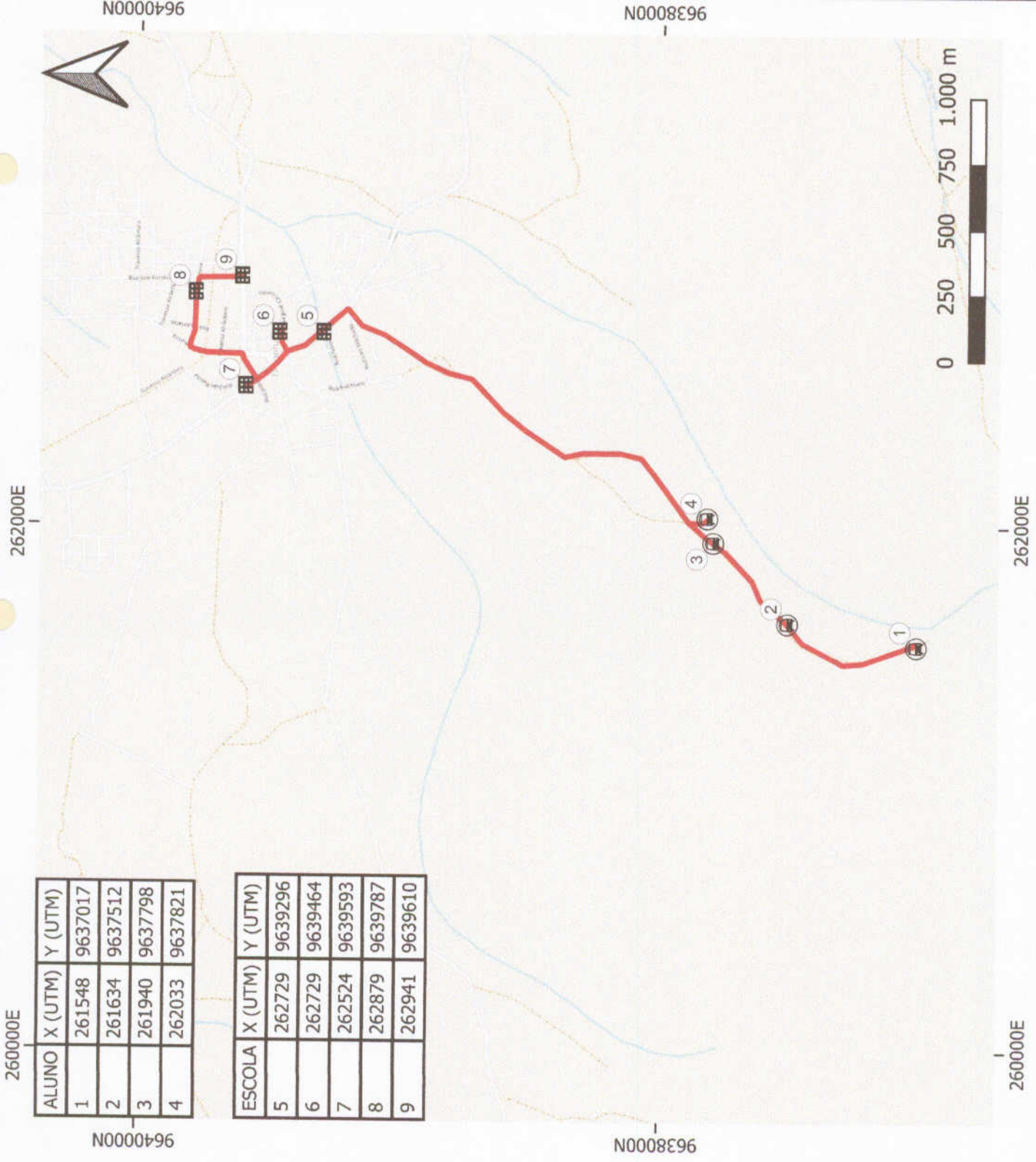
**N° DA ROTA: 075**

**TURNO: MANHÃ**

**EXTENSÃO DA ROTA IDA E VOLTA: 9 KM**



**PERCUPSO DA ROTA**



ALUNO	X (UTM)	Y (UTM)
1	261548	9637017
2	261634	9637512
3	261940	9637798
4	262033	9637821

ESCOLA	X (UTM)	Y (UTM)
5	262729	9639296
6	262729	9639464
7	262524	9639593
8	262879	9639787
9	262941	9639610