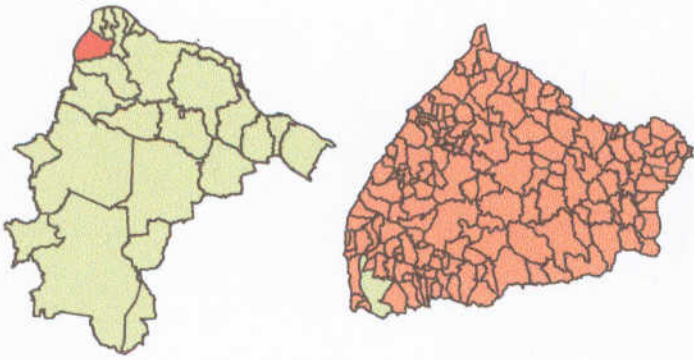


LOCALIZAÇÃO DO MUNICÍPIO



ELEMENTOS DO MAPA

- PARADA ALUNO
- PARADA ESCOLA
- ROTA

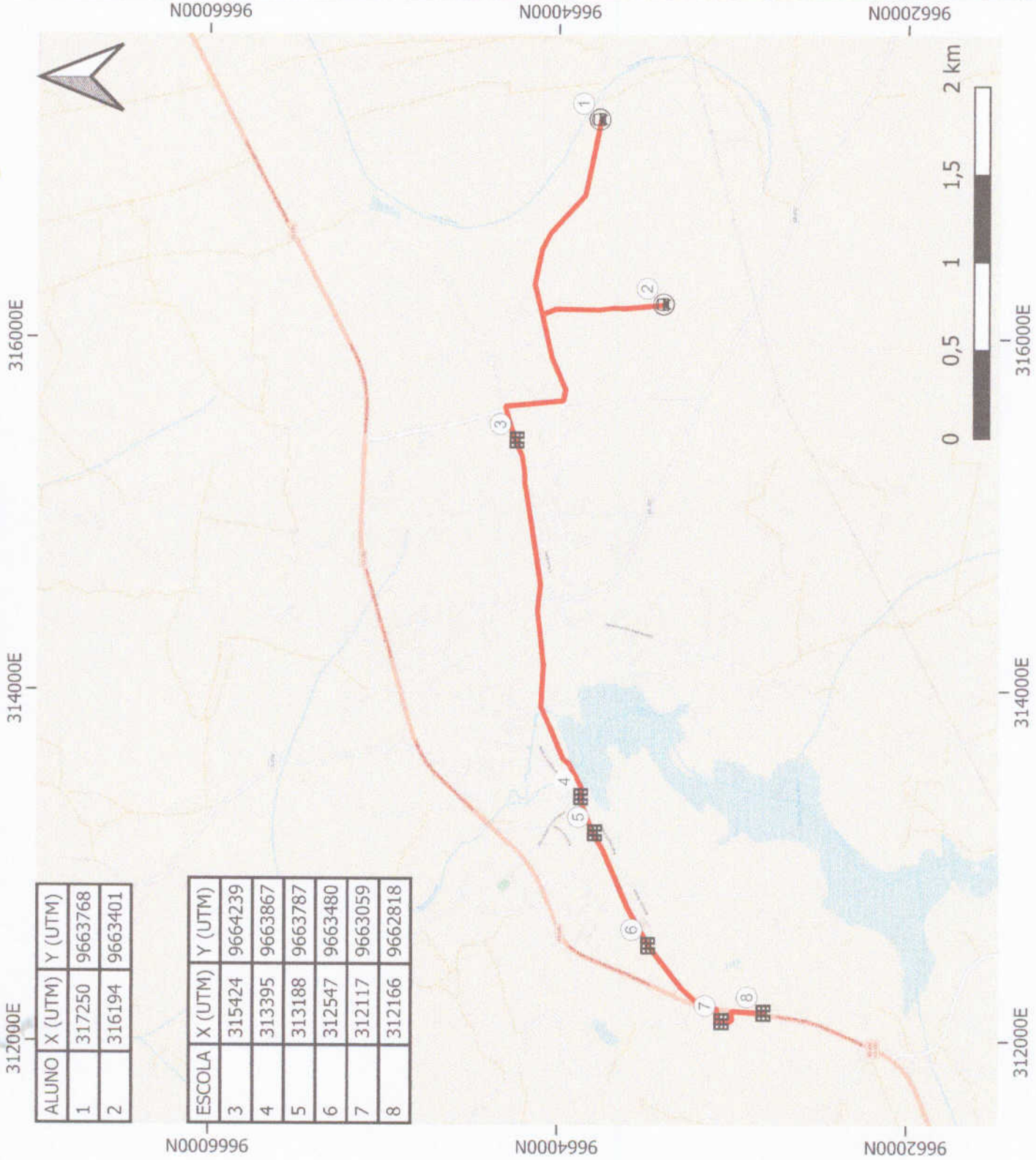
N° DA ROTA: 024

TURNO: MANHÃ

**EXTENSÃO DA ROTA IDA E VOLTA:
16 KM**



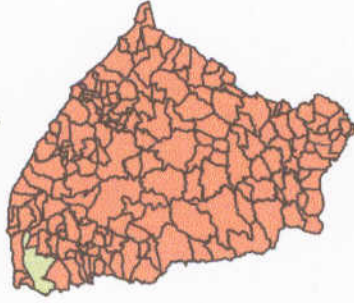
PERCORSO DA ROTA



ALUNO	X (UTM)	Y (UTM)
1	317250	9663768
2	316194	9663401

ESCOLA	X (UTM)	Y (UTM)
3	315424	9664239
4	313395	9663867
5	313188	9663787
6	312547	9663480
7	312117	9663059
8	312166	9662818

LOCALIZAÇÃO DO MUNICÍPIO



ELEMENTOS DO MAPA

- PARADA ALLUNO
- PARADA ESCOLA
- ROTA

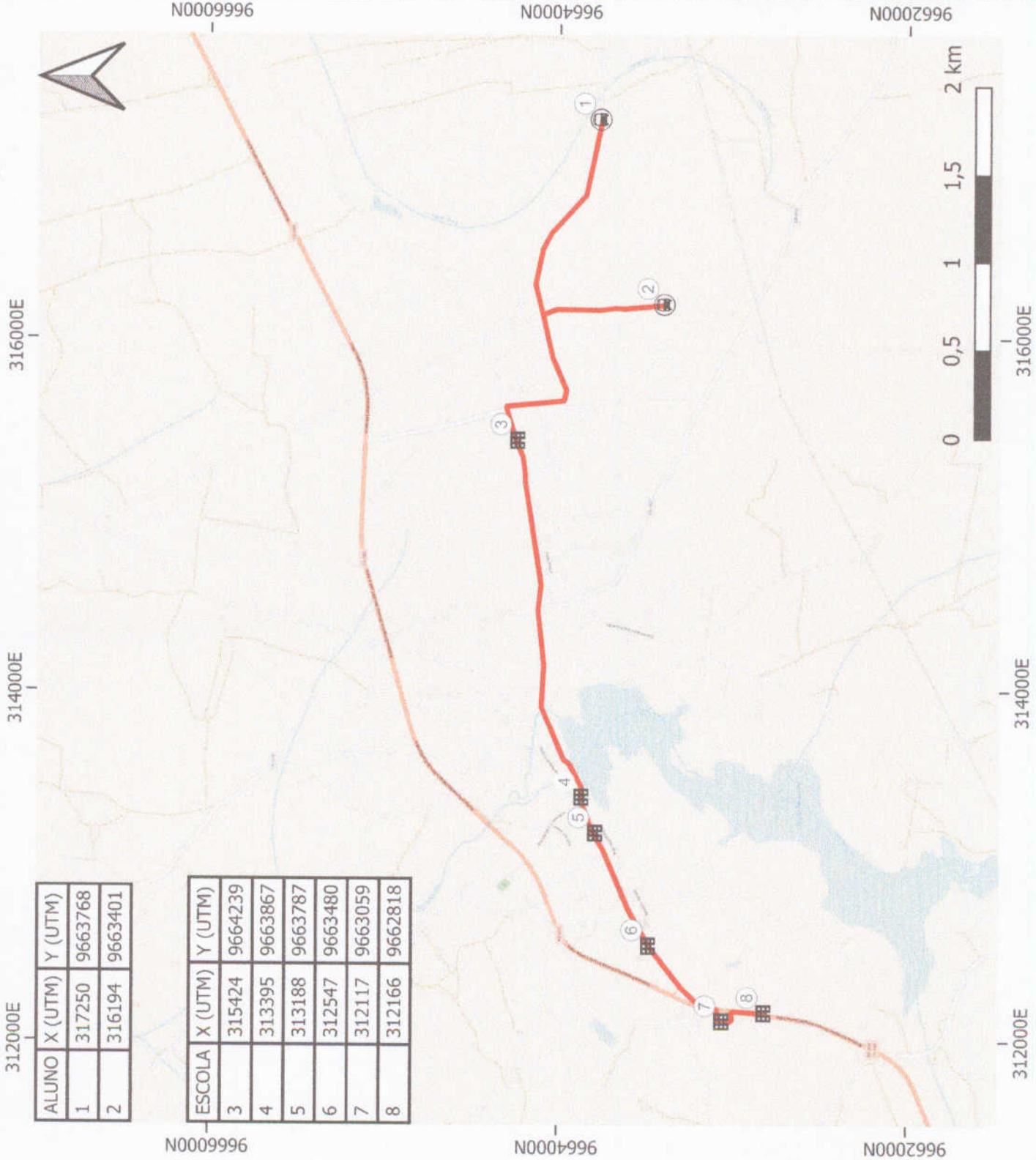
N° DA ROTA: 024

TURNO: TARDE

**EXTENSÃO DA ROTA IDA E VOLTA:
16 KM**



PERCORSO DA ROTA



312000E

314000E

316000E

9666000N

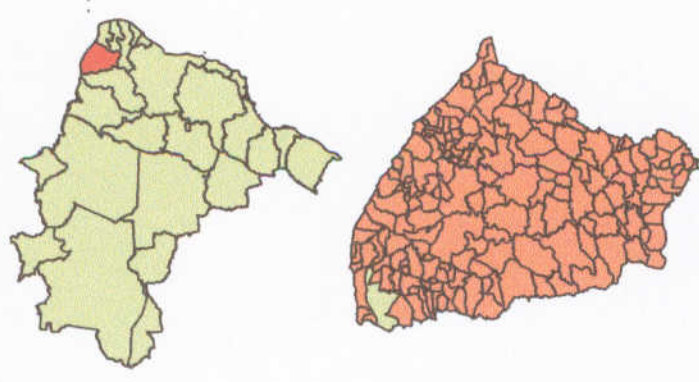
9664000N

9662000N

ALUNO	X (UTM)	Y (UTM)
1	317250	9663768
2	316194	9663401

ESCOLA	X (UTM)	Y (UTM)
3	315424	9664239
4	313395	9663867
5	313188	9663787
6	312547	9663480
7	312117	9663059
8	312166	9662818

LOCALIZAÇÃO DO MUNICÍPIO



ELEMENTOS DO MAPA

- PARADA ALUNO
- PARADA ESCOLA
- ROTA

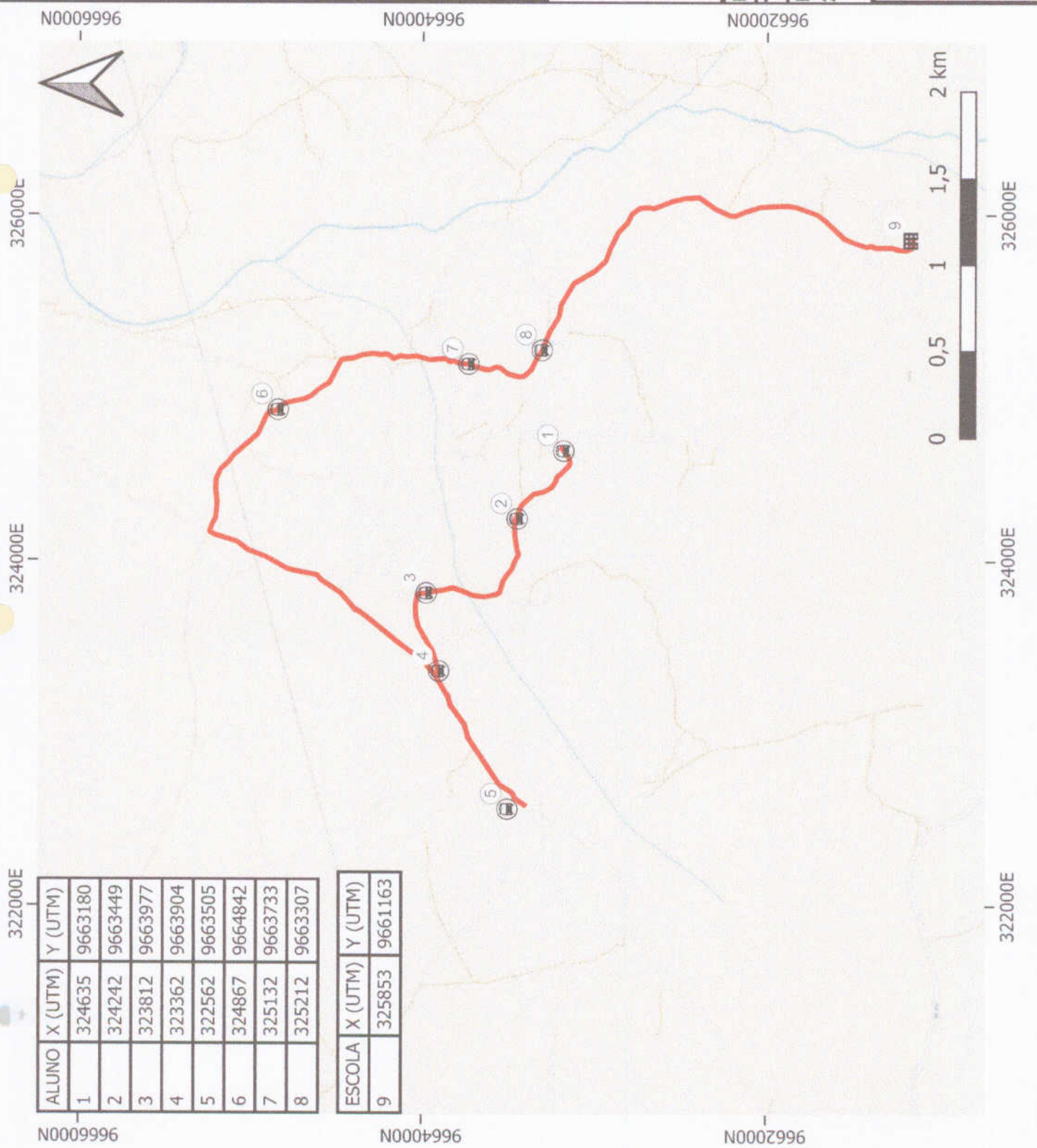
Nº DA ROTA: 025

TURNO: MANHÃ

**EXTENSÃO DA ROTA IDA E VOLTA:
22 KM**



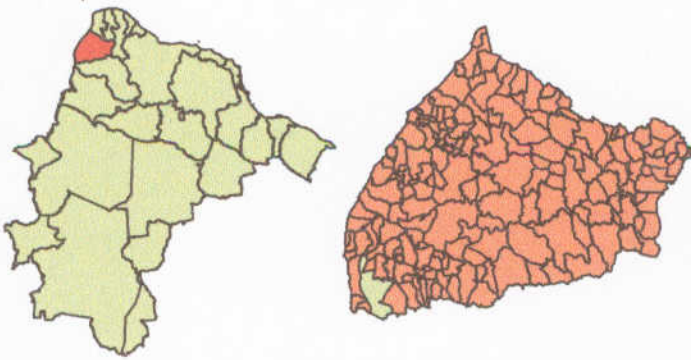
PERCURSO DA ROTA



ALUNO	X (UTM)	Y (UTM)
1	324635	9663180
2	324242	9663449
3	323812	9663977
4	323362	9663904
5	322562	9663505
6	324867	9664842
7	325132	9663733
8	325212	9663307

ESCOLA	X (UTM)	Y (UTM)
9	325853	9661163

LOCALIZAÇÃO DO MUNICÍPIO



ELEMENTOS DO MAPA

- PARADA ALUNO
- PARADA ESCOLA
- ROTA

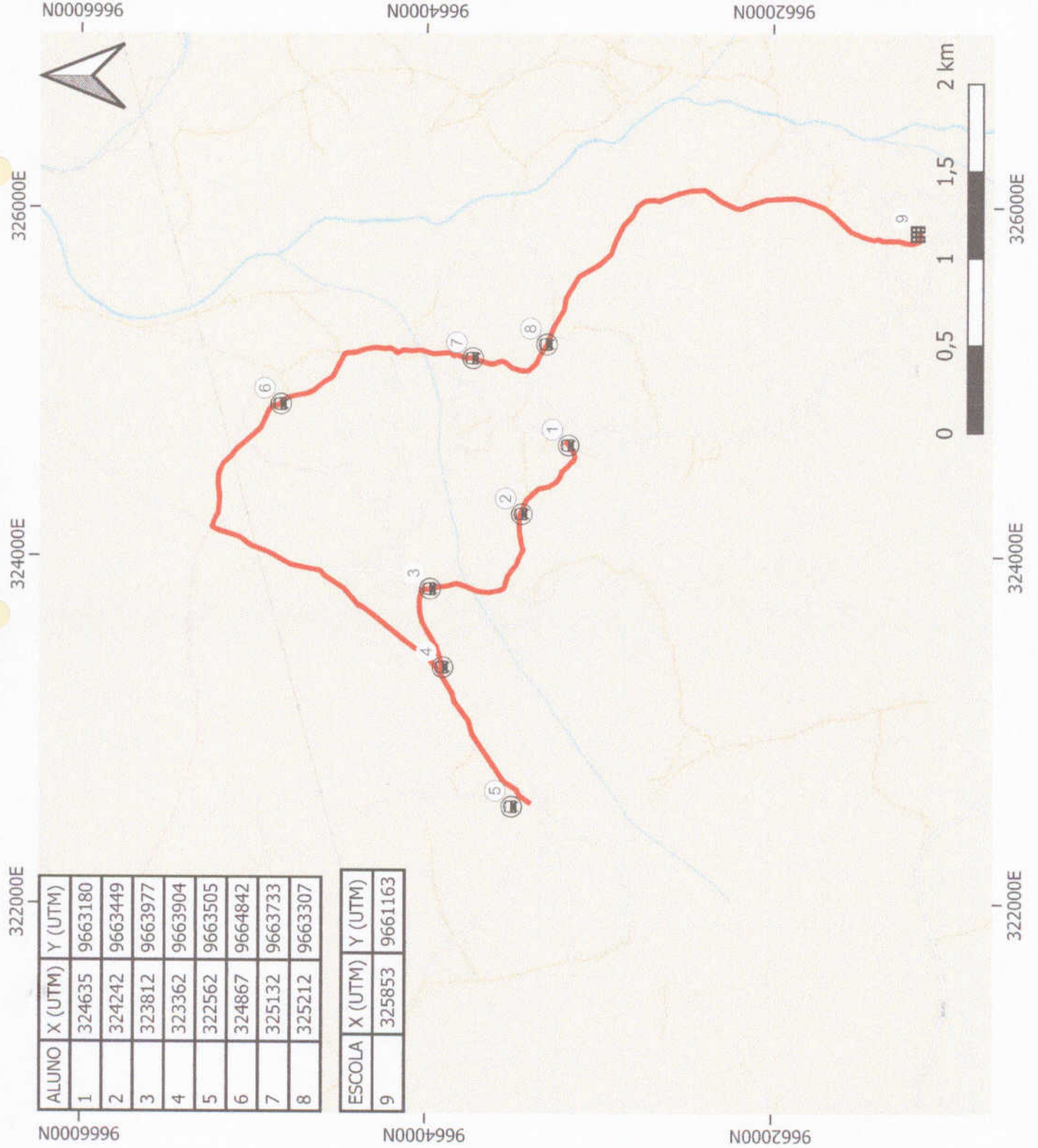
N° DA ROTA: 025

TURNO: TARDE

**EXTENSÃO DA ROTA IDA E VOLTA:
22 KM**



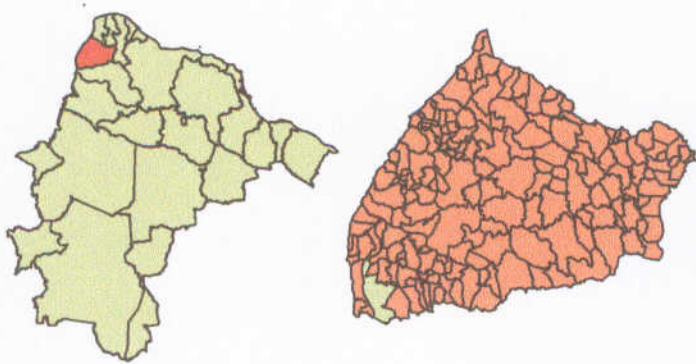
PERCORSO DA ROTA





ALUNO	X (UTM)	Y (UTM)
1	324635	9663180
2	324242	9663449
3	323812	9663977
4	323362	9663904
5	322562	9663505
6	324867	9664842
7	325132	9663733
8	325212	9663307

ESCOLA	X (UTM)	Y (UTM)
9	325853	9661163

LOCALIZAÇÃO DO MUNICÍPIO



ELEMENTOS DO MAPA

-  PARADA ALUNO
-  PARADA ESCOLA
-  ROTA


N° DA ROTA: 026

TURNO: MANHÃ

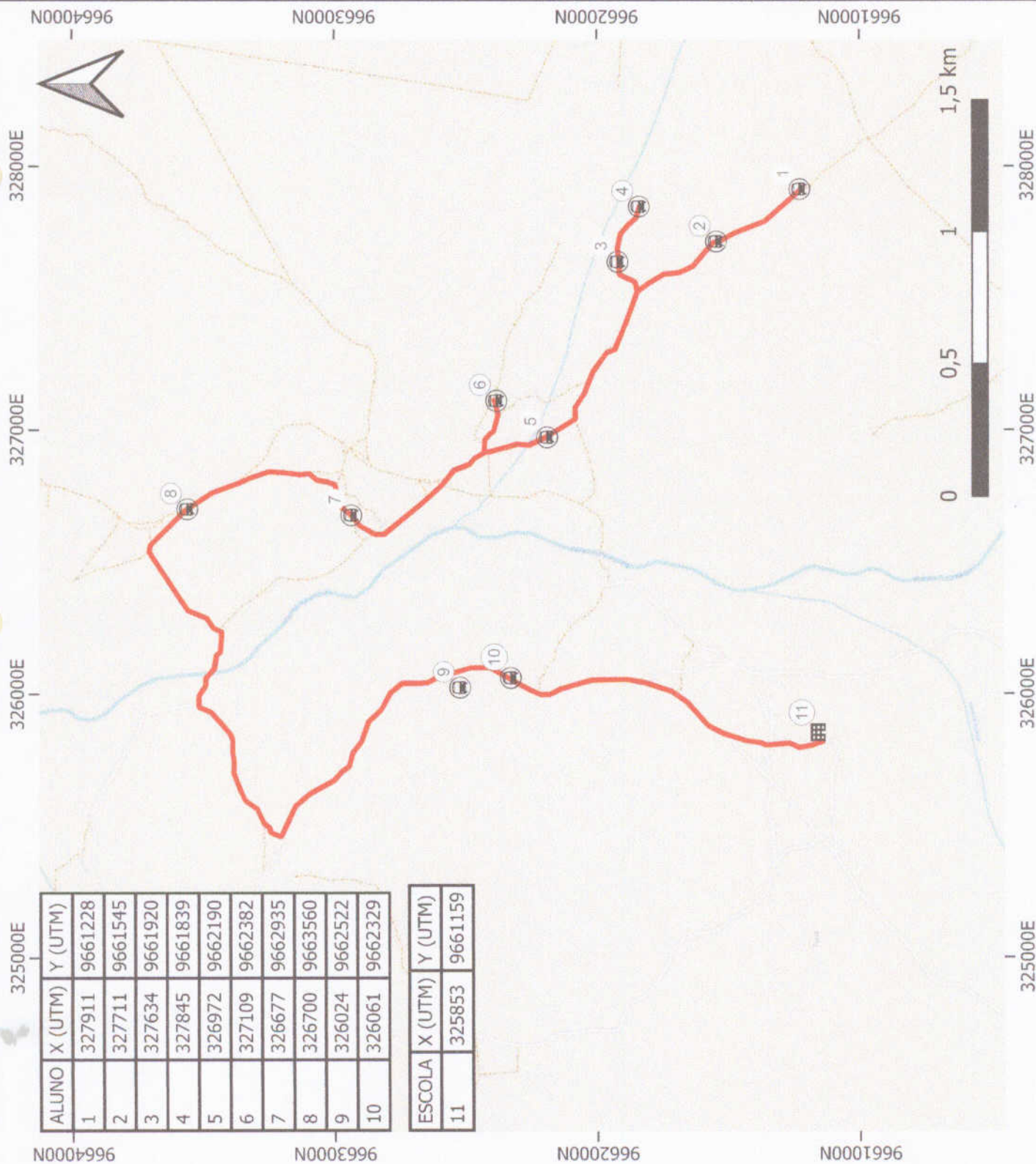
**EXTENSÃO DA ROTA IDA E VOLTA:
22 KM**



98 x



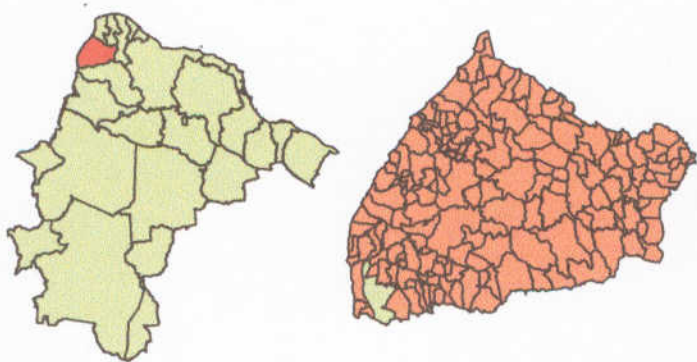
PERCORSO DA ROTA



ALUNO	X (UTM)	Y (UTM)
1	327911	9661228
2	327711	9661545
3	327634	9661920
4	327845	9661839
5	326972	9662190
6	327109	9662382
7	326677	9662935
8	326700	9663560
9	326024	9662522
10	326061	9662329

ESCOLA	X (UTM)	Y (UTM)
11	325853	9661159

LOCALIZAÇÃO DO MUNICÍPIO



ELEMENTOS DO MAPA

-  PARADA ALLUNO
-  PARADA ESCOLA
-  ROTA

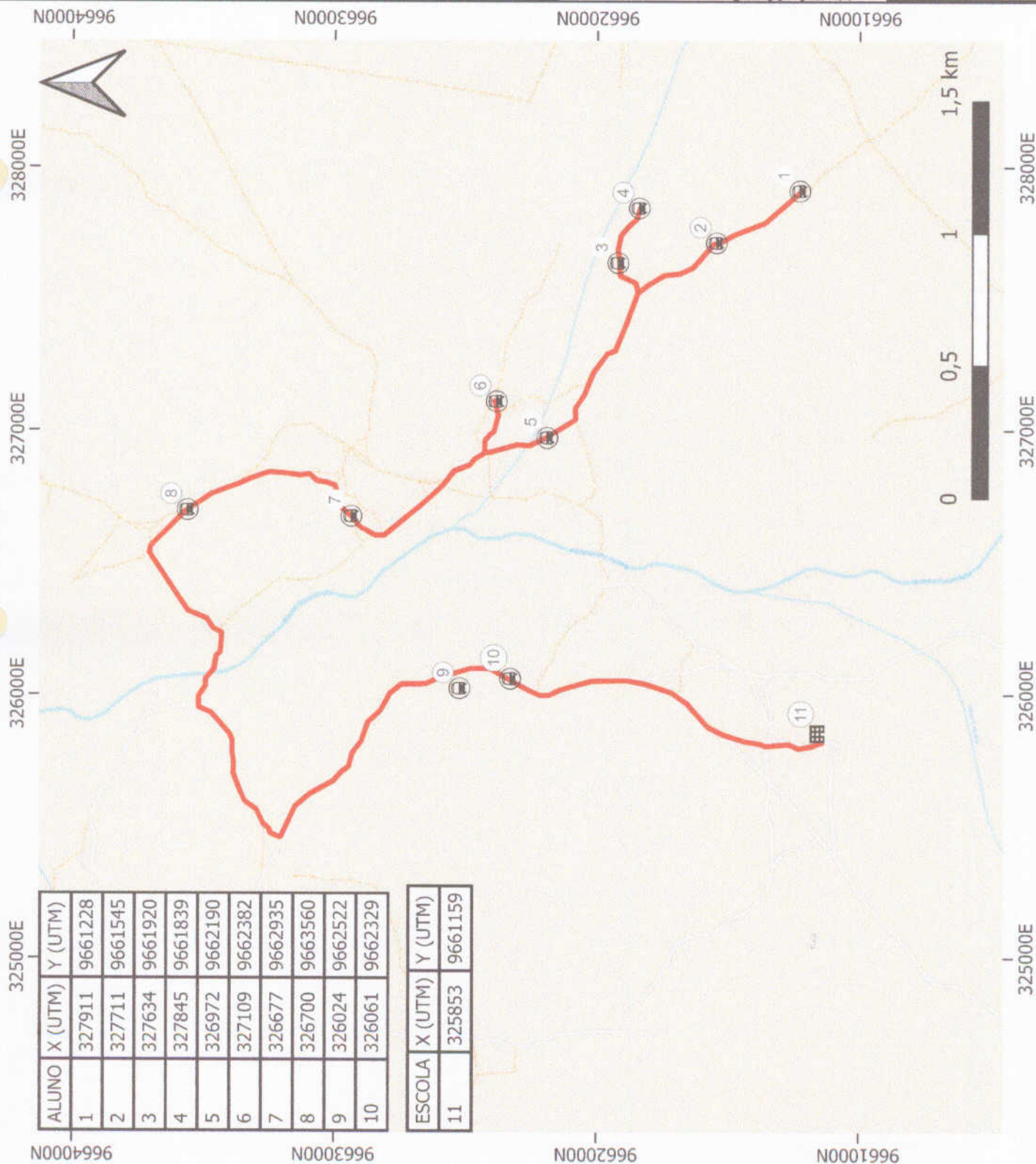
N° DA ROTA: 026

TURNO: TARDE

**EXTENSÃO DA ROTA IDA E VOLTA:
22 KM**



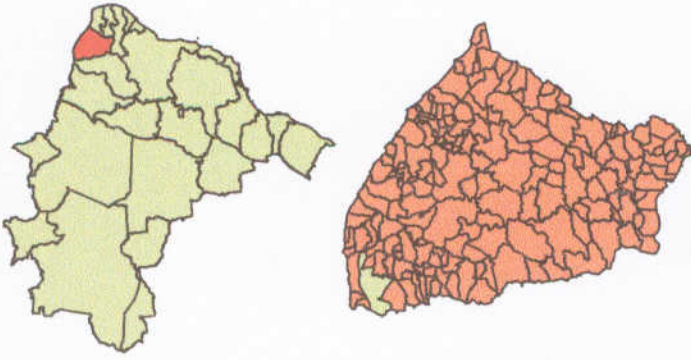
PERCORSO DA ROTA



ALUNO	X (UTM)	Y (UTM)
1	327911	9661228
2	327711	9661545
3	327634	9661920
4	327845	9661839
5	326972	9662190
6	327109	9662382
7	326677	9662935
8	326700	9663560
9	326024	9662522
10	326061	9662329

ESCOLA	X (UTM)	Y (UTM)
11	325853	9661159

LOCALIZAÇÃO DO MUNICÍPIO



ELEMENTOS DO MAPA

- PARADA ALUNO
- PARADA ESCOLA
- ROTA

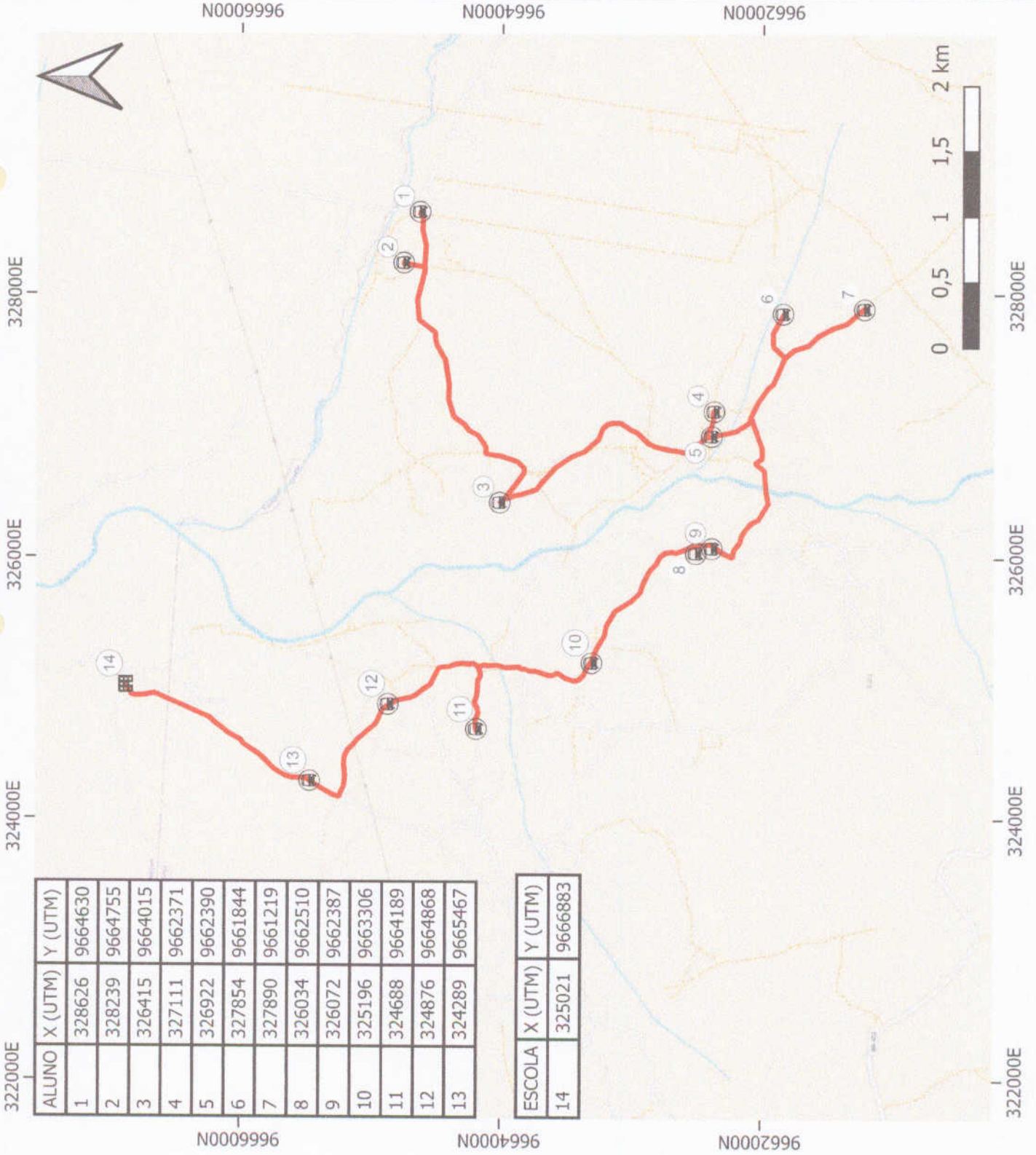
N° DA ROTA: 027

TURNO: TARDE

**EXTENSÃO DA ROTA IDA E VOLTA:
36 KM**



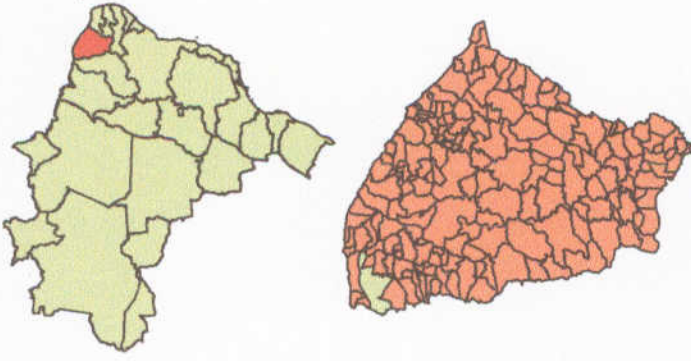
PERCORSO DA ROTA



ALUNO	X (UTM)	Y (UTM)
1	328626	9664630
2	328239	9664755
3	326415	9664015
4	327111	9662371
5	326922	9662390
6	327854	9661844
7	327890	9661219
8	326034	9662510
9	326072	9662387
10	325196	9663306
11	324688	9664189
12	324876	9664868
13	324289	9665467

ESCOLA	X (UTM)	Y (UTM)
14	325021	9666883

LOCALIZAÇÃO DO MUNICÍPIO



ELEMENTOS DO MAPA

- PARADA ALLUNO
- PARADA ESCOLA
- ROTA

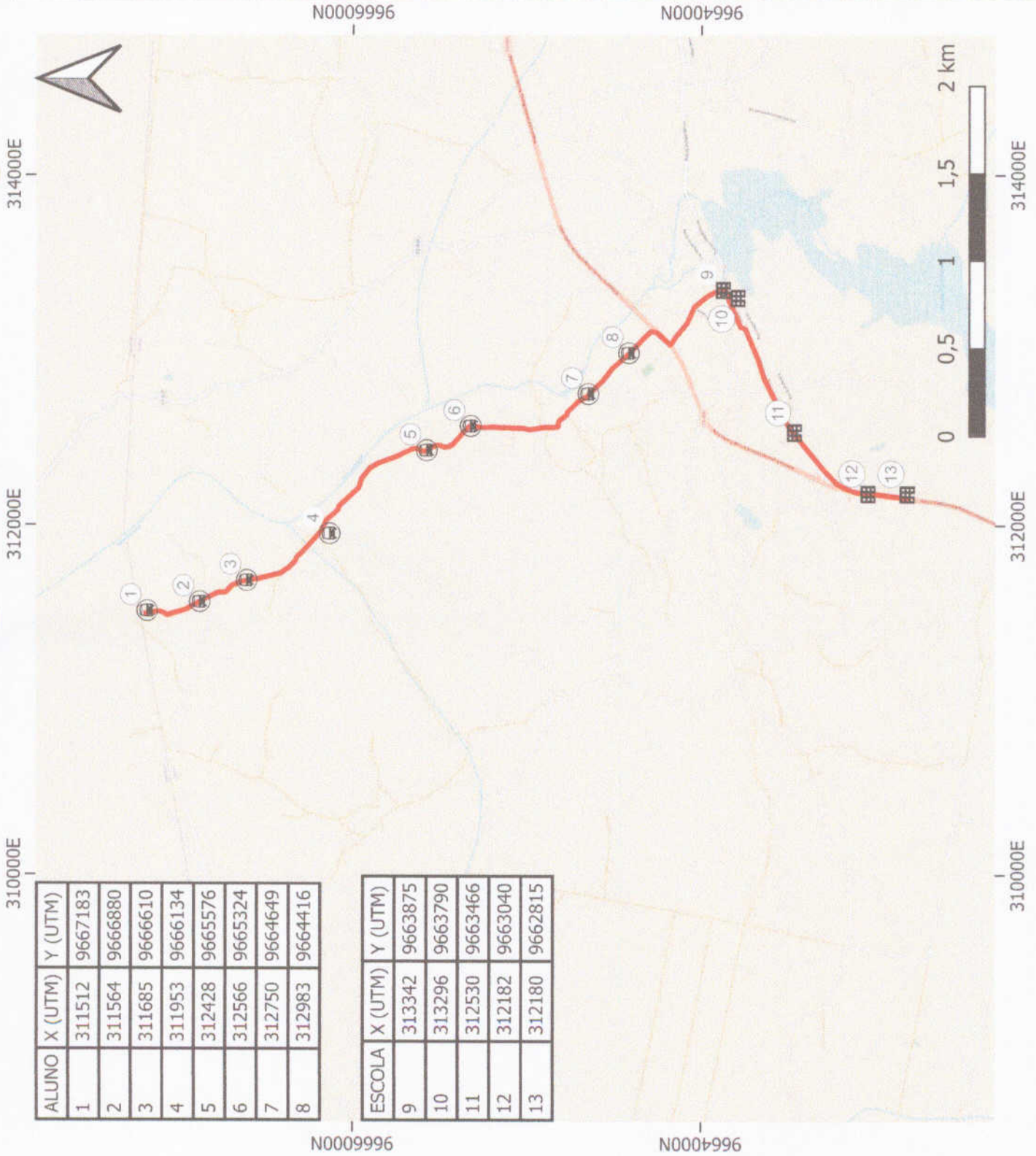
N° DA ROTA: 028

TURNO: MANHÃ

**EXTENSÃO DA ROTA IDA E VOLTA:
12 KM**



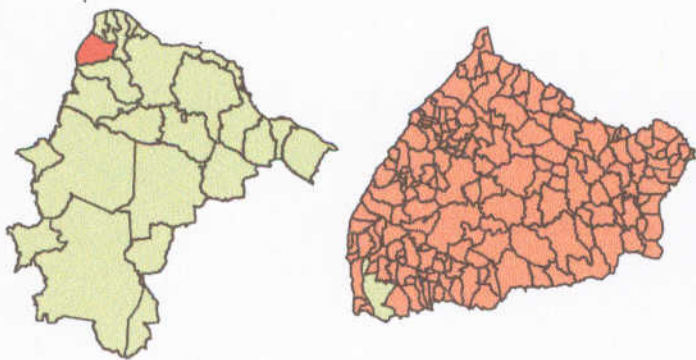
PERCORSO DA ROTA



ALUNO	X (UTM)	Y (UTM)
1	311512	9667183
2	311564	9666880
3	311685	9666610
4	311953	9666134
5	312428	9665576
6	312566	9665324
7	312750	9664649
8	312983	9664416

ESCOLA	X (UTM)	Y (UTM)
9	313342	9663875
10	313296	9663790
11	312530	9663466
12	312182	9663040
13	312180	9662815

LOCALIZAÇÃO DO MUNICÍPIO



ELEMENTOS DO MAPA

- PARADA ALUNO
- PARADA ESCOLA
- ROTA

N° DA ROTA: 028

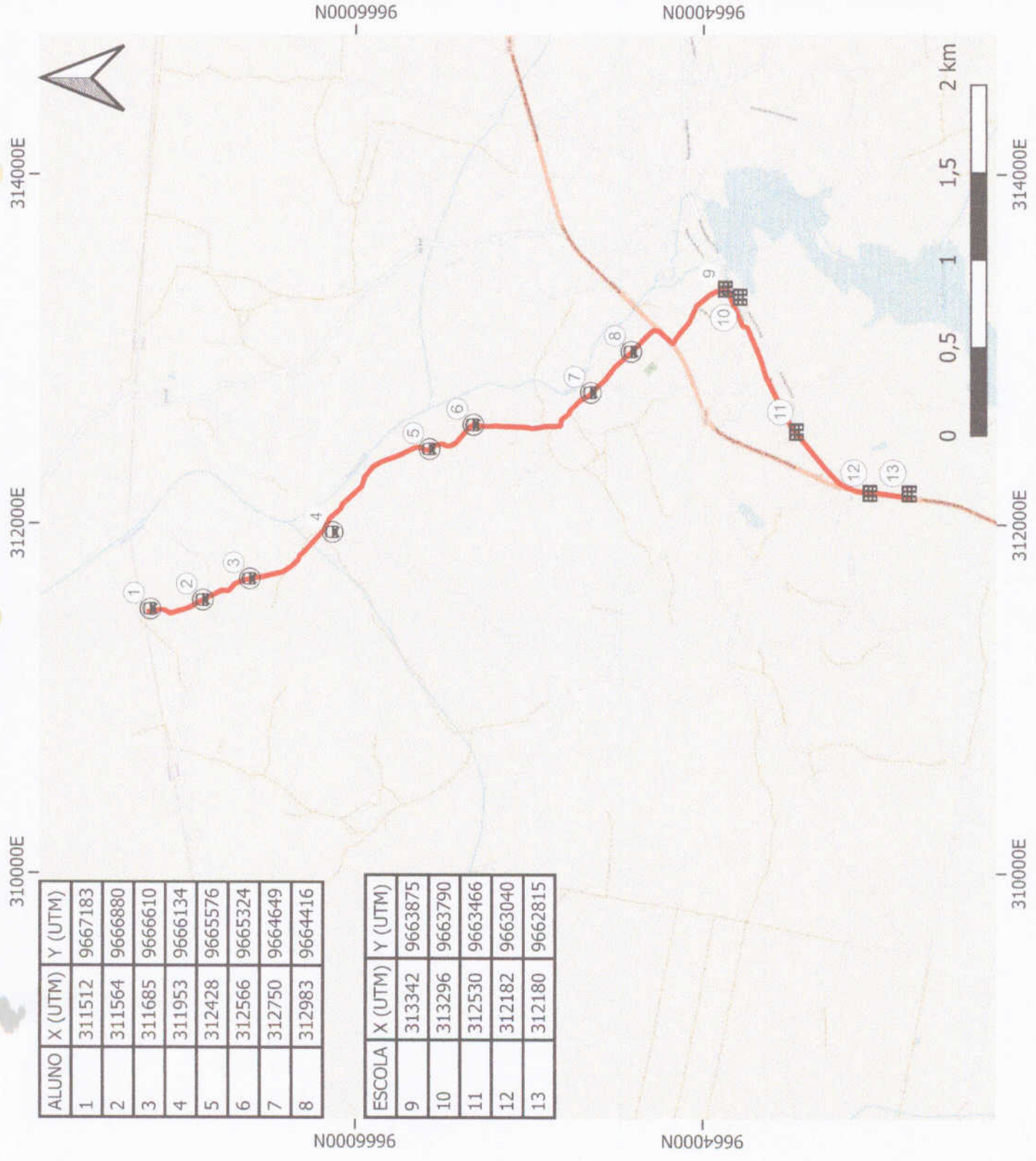
TURNO: TARDE

EXTENSÃO DA ROTA IDA E VOLTA:

12 KM



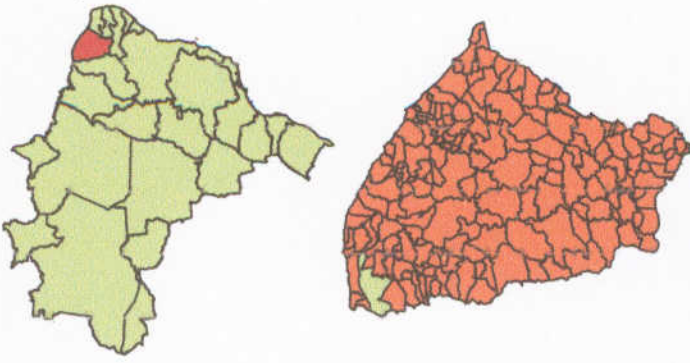
PERCORSO DA ROTA



ALUNO	X (UTM)	Y (UTM)
1	311512	9667183
2	311564	9666880
3	311685	9666610
4	311953	9666134
5	312428	9665576
6	312566	9665324
7	312750	9664649
8	312983	9664416

ESCOLA	X (UTM)	Y (UTM)
9	313342	9663875
10	313296	9663790
11	312530	9663466
12	312182	9663040
13	312180	9662815

LOCALIZAÇÃO DO MUNICÍPIO



ELEMENTOS DO MAPA

- PARADA ALUNO
- PARADA ESCOLA
- ROTA

N° DA ROTA: 029

TURNO: MANHÃ

EXTENSÃO DA ROTA IDA E VOLTA:

22 KM



PERCORSO DA ROTA

314000E

312000E

ESCOLA	X (UTM)	Y (UTM)
9	313340	9663859
10	312906	9663653
11	312527	9663467
12	312119	9663057
13	312186	9662805

ALUNO	X (UTM)	Y (UTM)
1	314835	9661691
2	314470	9661749
3	313766	9662034
4	313456	9662048
5	313610	9662297
6	314157	9663055
7	314338	9663611
8	314525	9663937



9664000N

9662000N

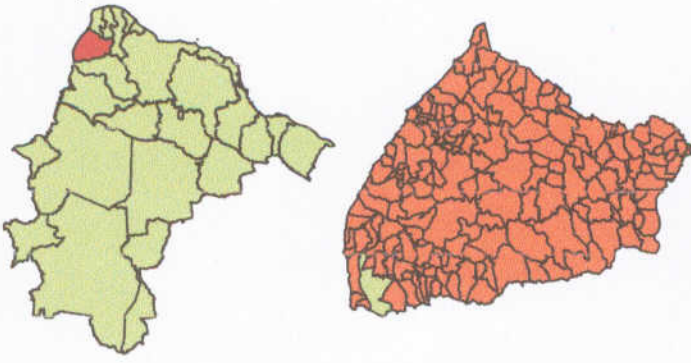
9664000N

9662000N

314000E

312000E

LOCALIZAÇÃO DO MUNICÍPIO



ELEMENTOS DO MAPA

- PARADA ALUNO
- PARADA ESCOLA
- ROTA

N° DA ROTA: 029

TURNO: TARDE

EXTENSÃO DA ROTA IDA E VOLTAS:
22 KM



Granja
Cuidando da nossa gente

PERCORSO DA ROTA

314000E

312000E

9664000N

9662000N



314000E

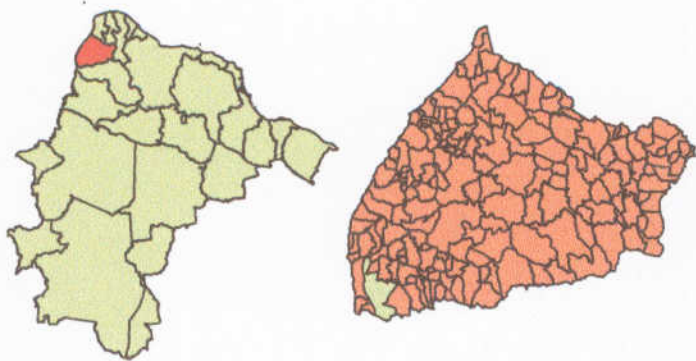
312000E

ESCOLA	X (UTM)	Y (UTM)
9	313340	9663859
10	312906	9663653
11	312527	9663467
12	312119	9663057
13	312186	9662805

ALUNO	X (UTM)	Y (UTM)
1	314835	9661691
2	314470	9661749
3	313766	9662034
4	313456	9662048
5	313610	9662297
6	314157	9663055
7	314338	9663611
8	314525	9663937



LOCALIZAÇÃO DO MUNICÍPIO



ELEMENTOS DO MAPA

- PARADA ALUNO
- PARADA ESCOLA
- ROTA

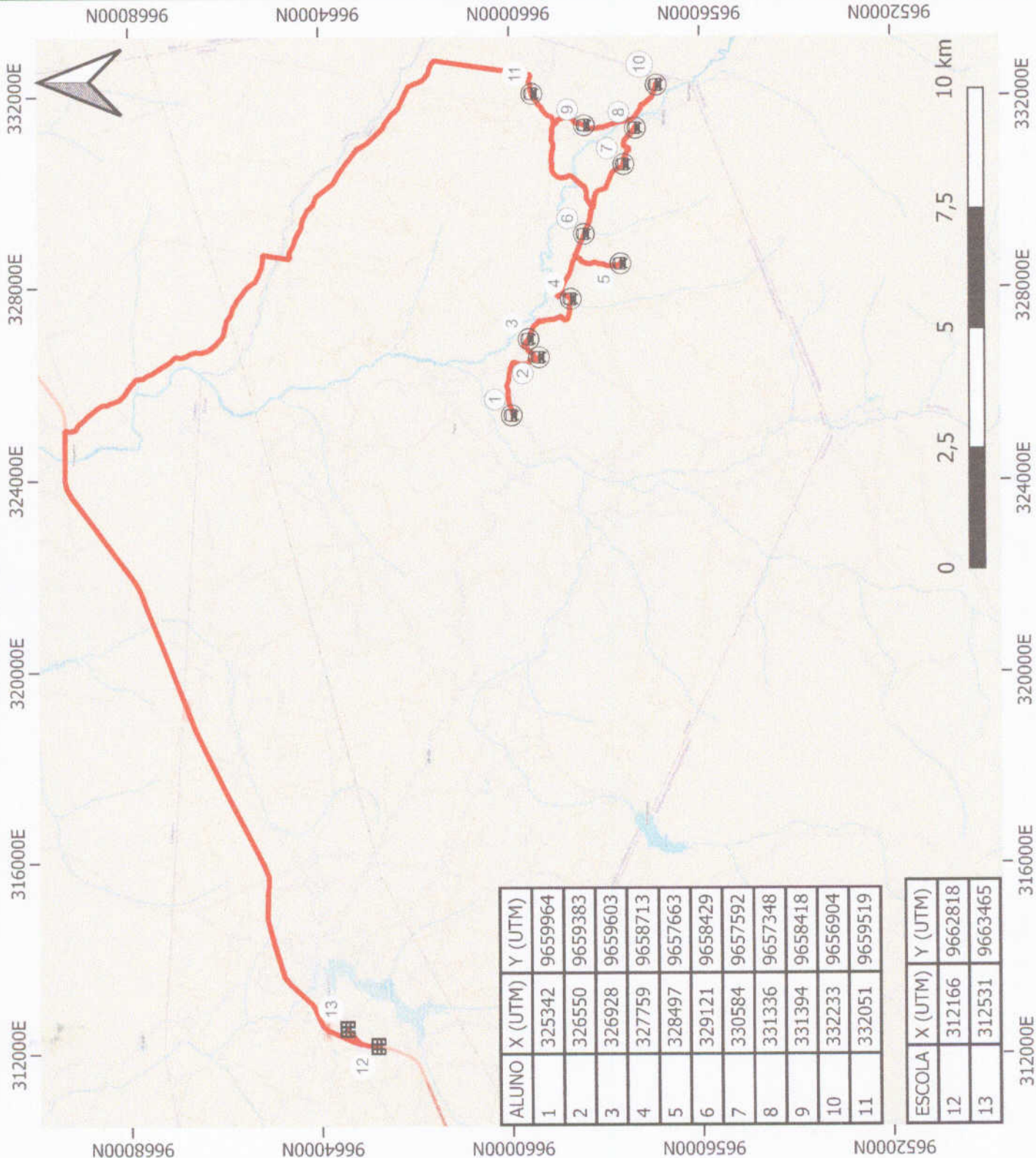
N° DA ROTA: 030

TURNO: INTEGRAL

**EXTENSÃO DA ROTA IDA E VOLTA:
110 KM**



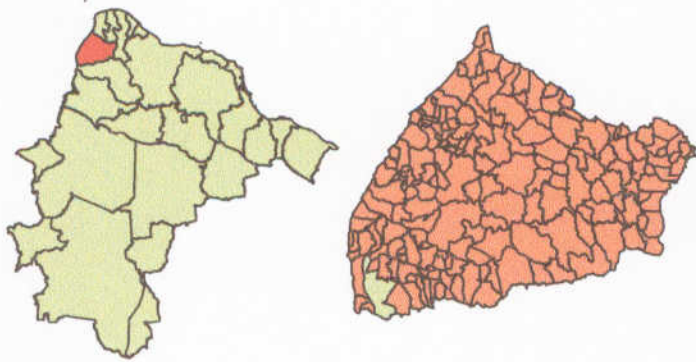
PERCURSO DA ROTA



ALUNO	X (UTM)	Y (UTM)
1	325342	9659964
2	326550	9659383
3	326928	9659603
4	327759	9658713
5	328497	9657663
6	329121	9658429
7	330584	9657592
8	331336	9657348
9	331394	9658418
10	332233	9656904
11	332051	9659519

ESCOLA	X (UTM)	Y (UTM)
12	312166	9662818
13	312531	9663465

LOCALIZAÇÃO DO MUNICÍPIO



ELEMENTOS DO MAPA

- PARADA ALUNO
- PARADA ESCOLA
- ROTA

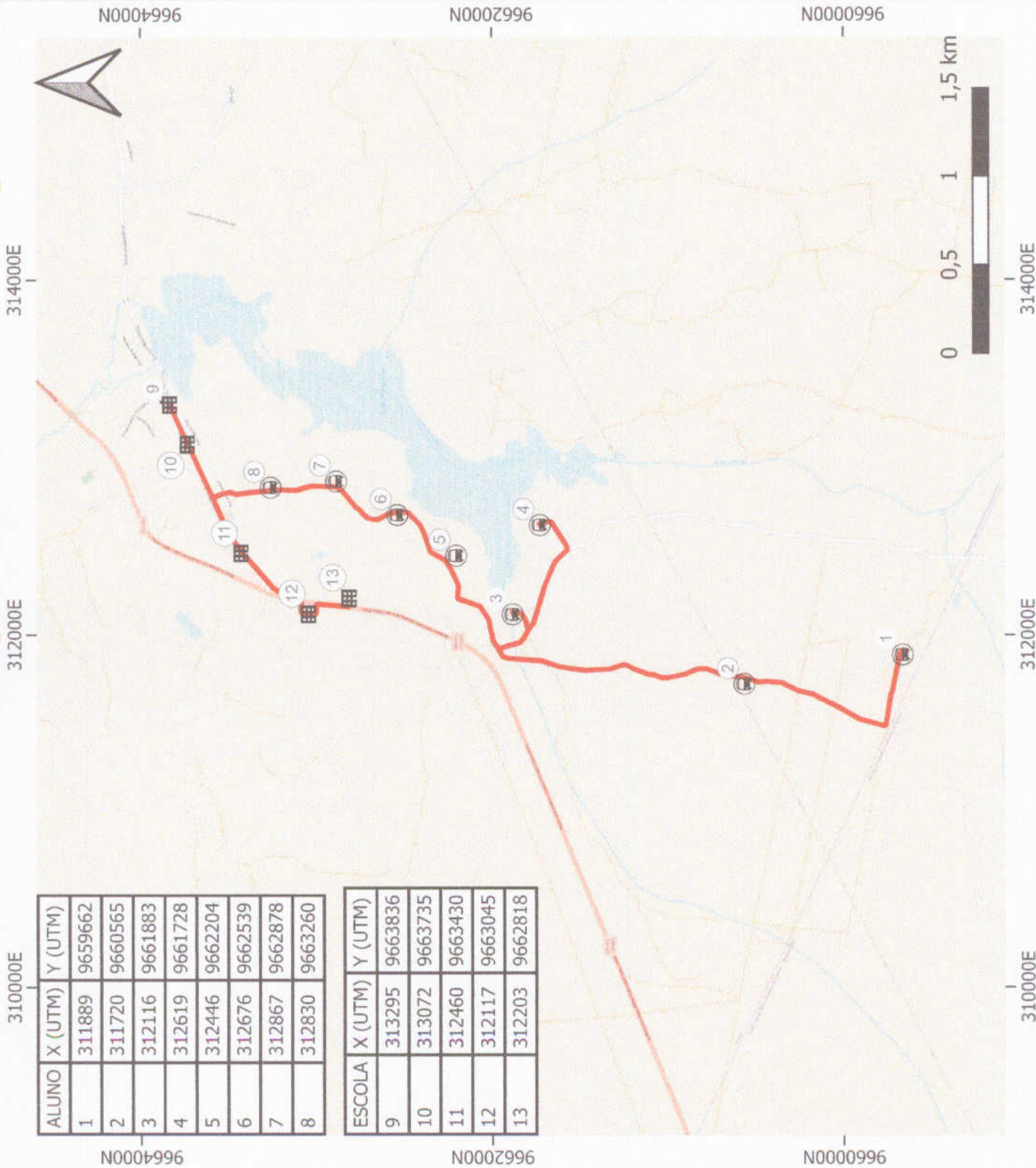
N° DA ROTA: 031

TURNO: MANHÃ

**EXTENSÃO DA ROTA IDA E VOLTA:
15 KM**



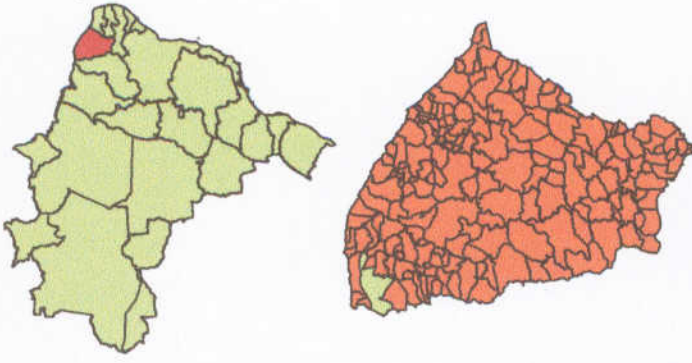
PERCORSO DA ROTA



ALUNO	X (UTM)	Y (UTM)
1	311889	9659662
2	311720	9660565
3	312116	9661883
4	312619	9661728
5	312446	9662204
6	312676	9662539
7	312867	9662878
8	312830	9663260

ESCOLA	X (UTM)	Y (UTM)
9	313295	9663836
10	313072	9663735
11	312460	9663430
12	312117	9663045
13	312203	9662818

LOCALIZAÇÃO DO MUNICÍPIO



ELEMENTOS DO MAPA

- PARADA ALUNO
- PARADA ESCOLA
- ROTA

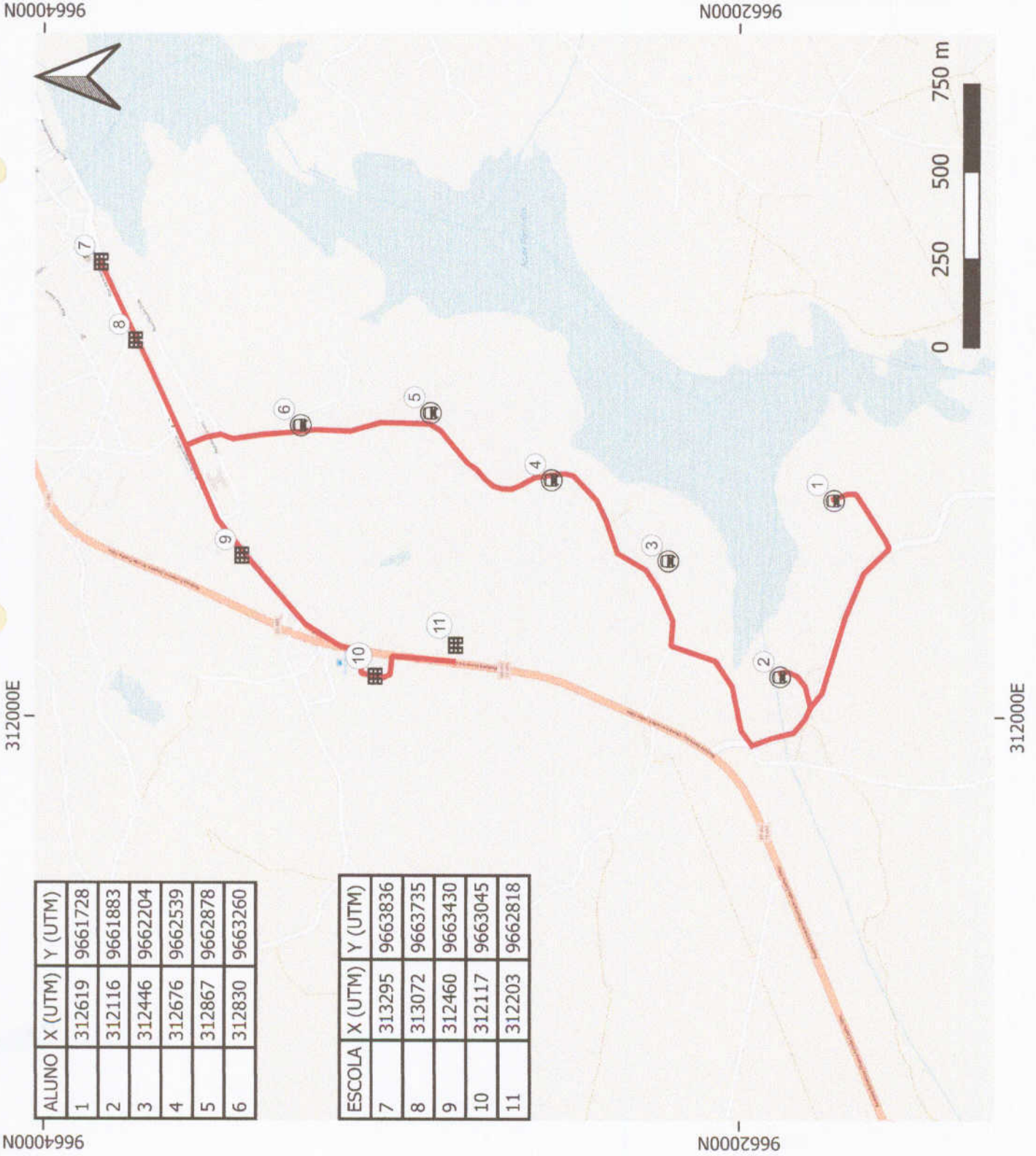
N° DA ROTA: 031

TURNO: TARDE

**EXTENSÃO DA ROTA IDA E VOLTA:
10 KM**



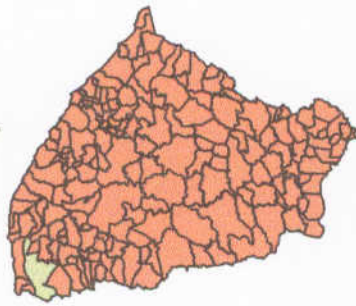
PERCURSO DA ROTA



ALUNO	X (UTM)	Y (UTM)
1	312619	9661728
2	312116	9661883
3	312446	9662204
4	312676	9662539
5	312867	9662878
6	312830	9663260

ESCOLA	X (UTM)	Y (UTM)
7	313295	9663836
8	313072	9663735
9	312460	9663430
10	312117	9663045
11	312203	9662818

LOCALIZAÇÃO DO MUNICÍPIO



ELEMENTOS DO MAPA

- PARADA ALUNO
- PARADA ESCOLA
- ROTA

N° DA ROTA: 031

TURNO: NOITE

**EXTENSÃO DA ROTA IDA E VOLTA:
10 KM**



PERCORSO DA ROTA

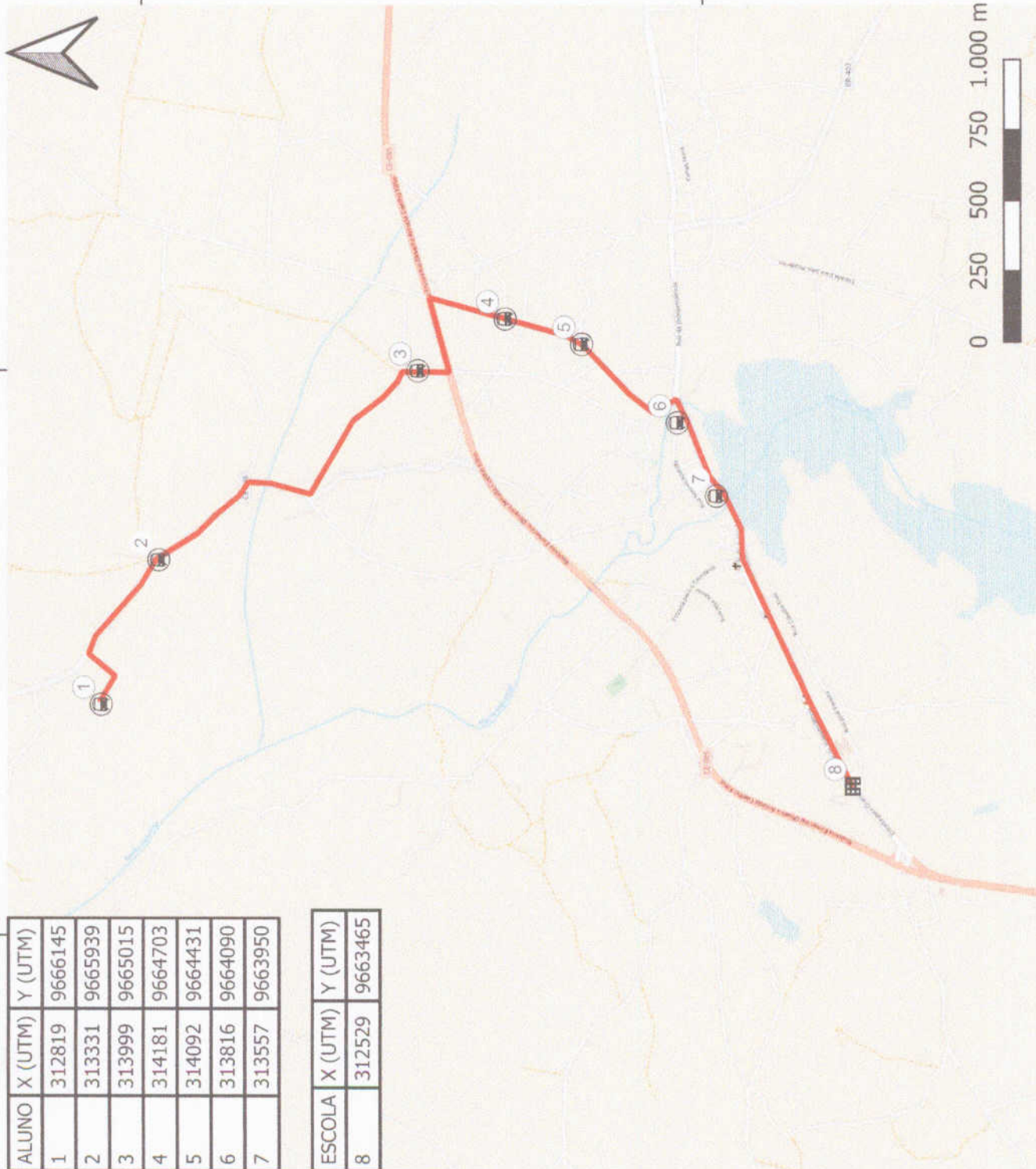
312000E

314000E

9666000N

ALUNO	X (UTM)	Y (UTM)
1	312819	9666145
2	313331	9665939
3	313999	9665015
4	314181	9664703
5	314092	9664431
6	313816	9664090
7	313557	9663950

ESCOLA	X (UTM)	Y (UTM)
8	312529	9663465



9666000N

9664000N

9666000N

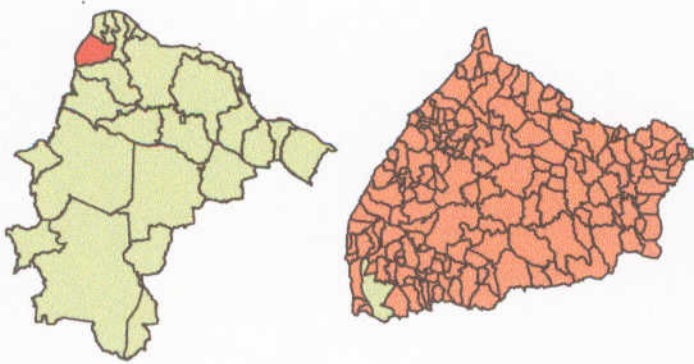
9664000N

312000E

314000E

9666000N

LOCALIZAÇÃO DO MUNICÍPIO



ELEMENTOS DO MAPA

- PARADA ALLUNO
- PARADA ESCOLA
- ROTA

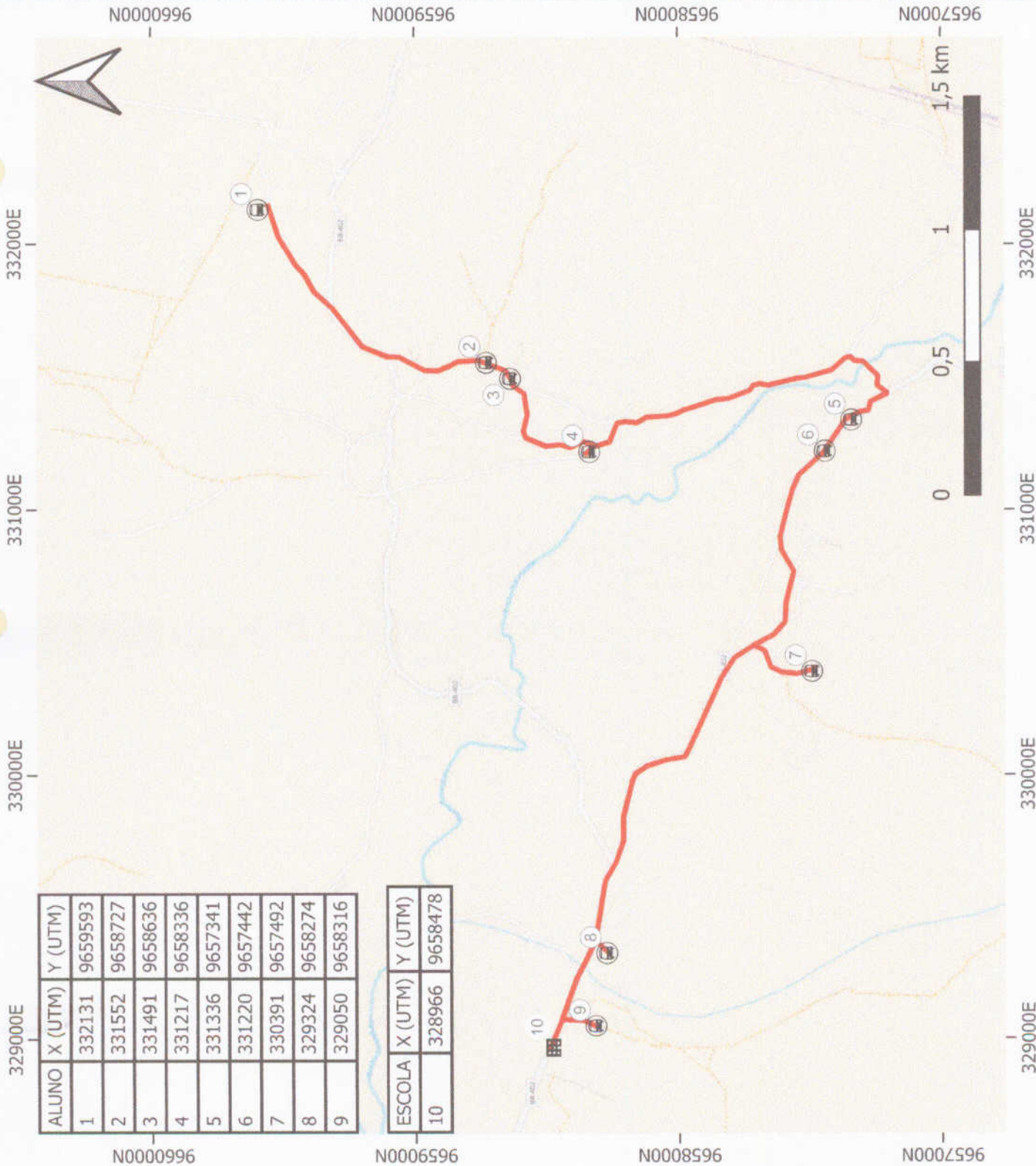
N° DA ROTA: 032

TURNO: MANHÃ

**EXTENSÃO DA ROTA IDA E VOLTA:
21 KM**



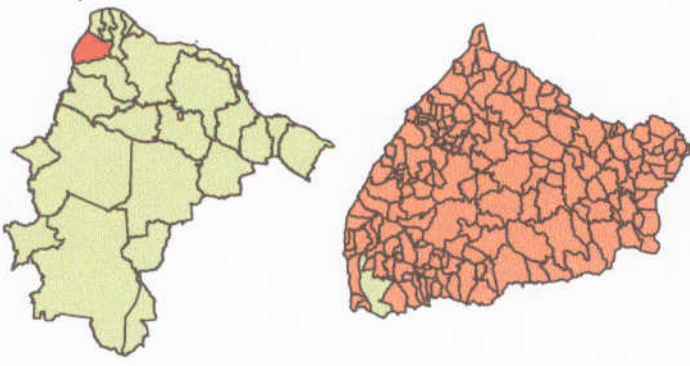
PERCURSO DA ROTA



ALUNO	X (UTM)	Y (UTM)
1	332131	9659593
2	331552	9658727
3	331491	9658636
4	331217	9658336
5	331336	9657341
6	331220	9657442
7	330391	9657492
8	329324	9658274
9	329050	9658316

ESCOLA	X (UTM)	Y (UTM)
10	328966	9658478

LOCALIZAÇÃO DO MUNICÍPIO



ELEMENTOS DO MAPA

- PARADA ALUNO
- PARADA ESCOLA
- ROTA

N° DA ROTA: 032

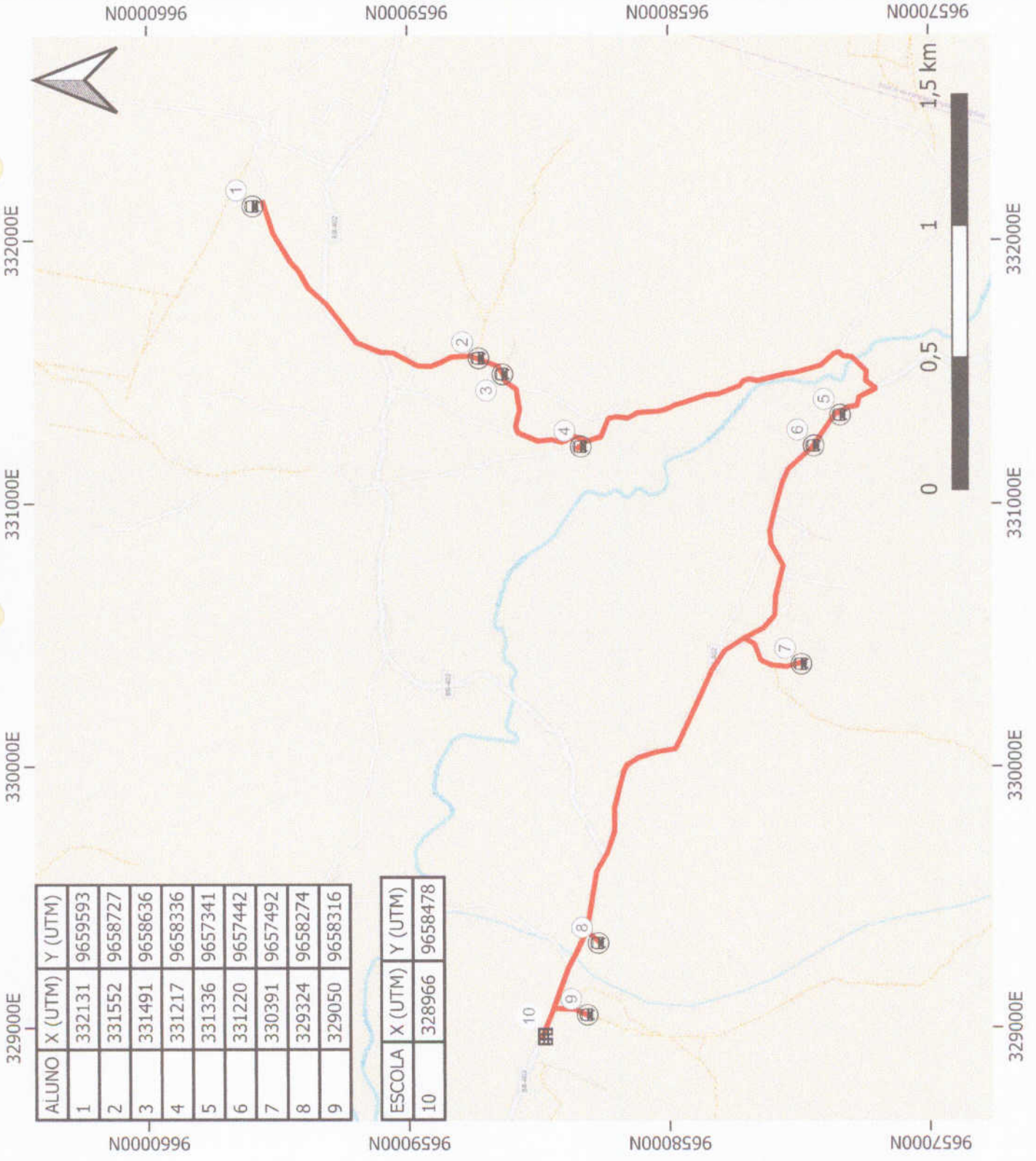
TURNO: TARDE

**EXTENSÃO DA ROTA IDA E VOLTA:
21 KM**

110
A



PERCURSO DA ROTA

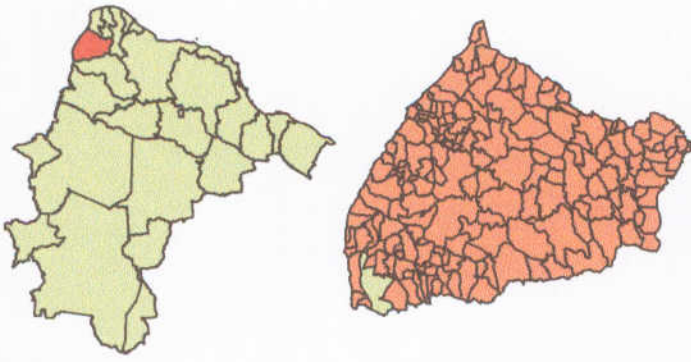


ALUNO	X (UTM)	Y (UTM)
1	332131	9659593
2	331552	9658727
3	331491	9658636
4	331217	9658336
5	331336	9657341
6	331220	9657442
7	330391	9657492
8	329324	9658274
9	329050	9658316

ESCOLA	X (UTM)	Y (UTM)
10	328966	9658478



LOCALIZAÇÃO DO MUNICÍPIO



ELEMENTOS DO MAPA

- PARADA ALUNO
- PARADA ESCOLA
- ROTA

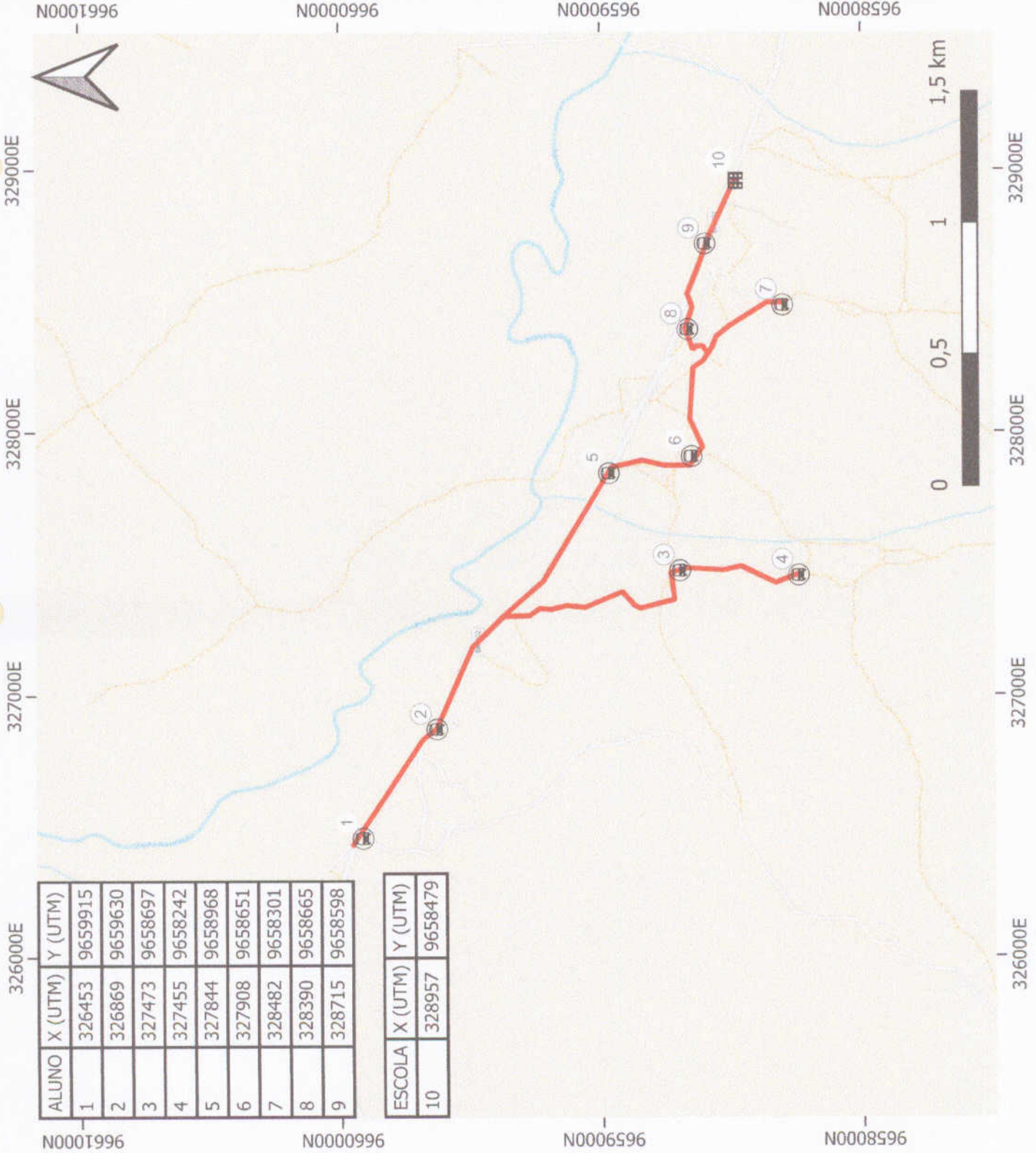
N° DA ROTA: 033

TURNO: MANHÃ

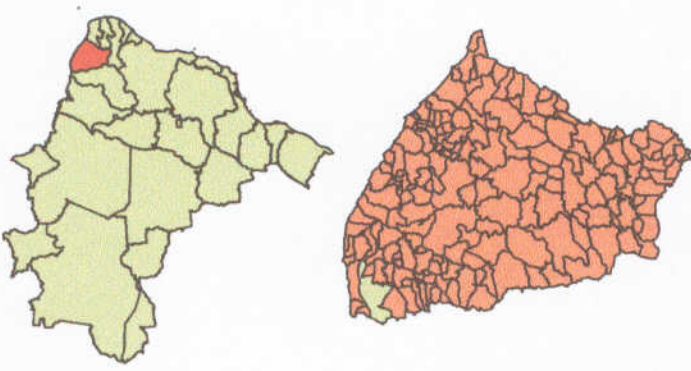
**EXTENSÃO DA ROTA IDA E VOLTA:
14 KM**



PERCORSO DA ROTA



LOCALIZAÇÃO DO MUNICÍPIO



ELEMENTOS DO MAPA

- PARADA ALUNO
- PARADA ESCOLA
- ROTA

N° DA ROTA: 033

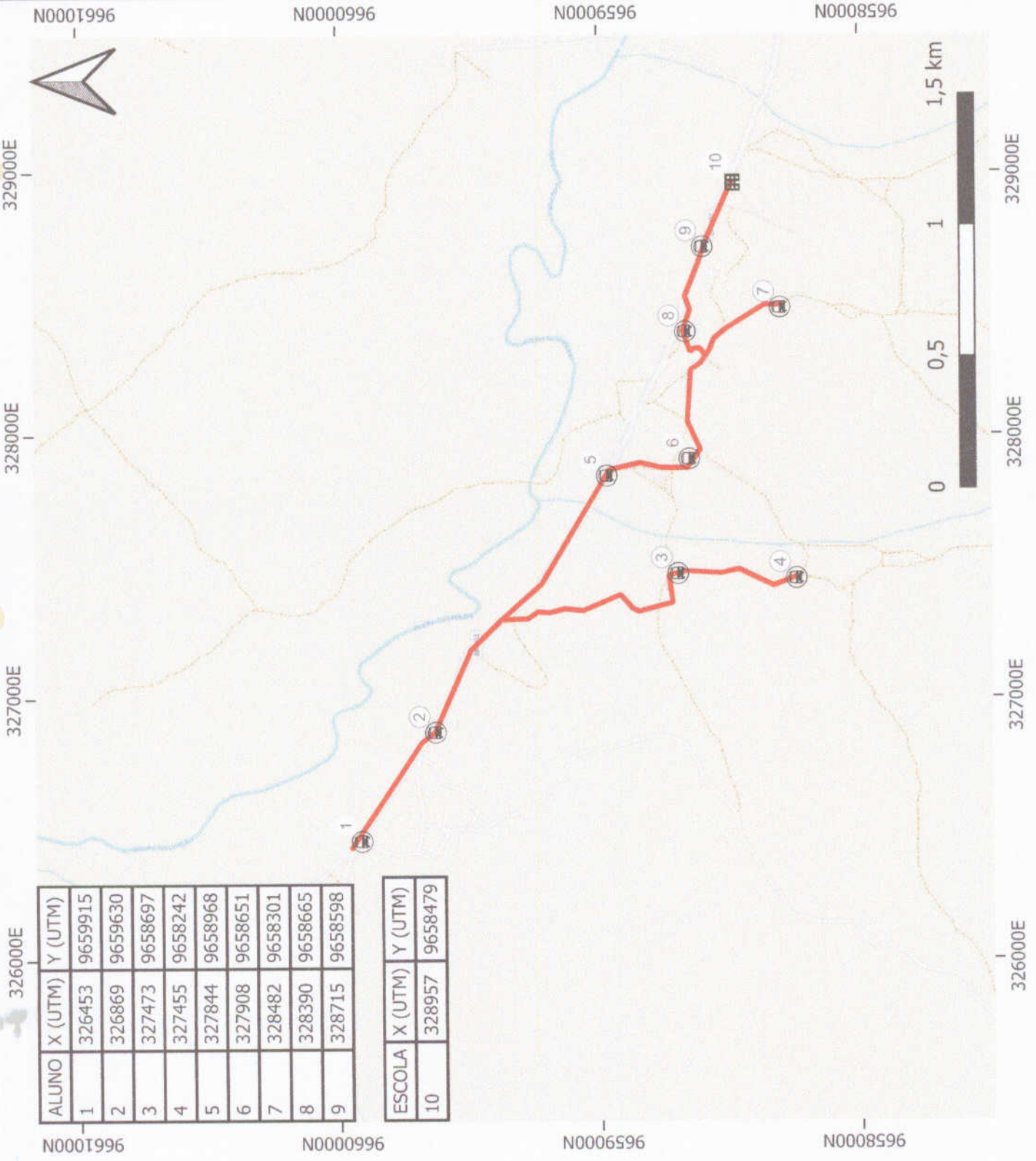
TURNO: TARDE

**EXTENSÃO DA ROTA IDA E VOLTA:
14 KM**



Granja
Cuidando da nossa gente

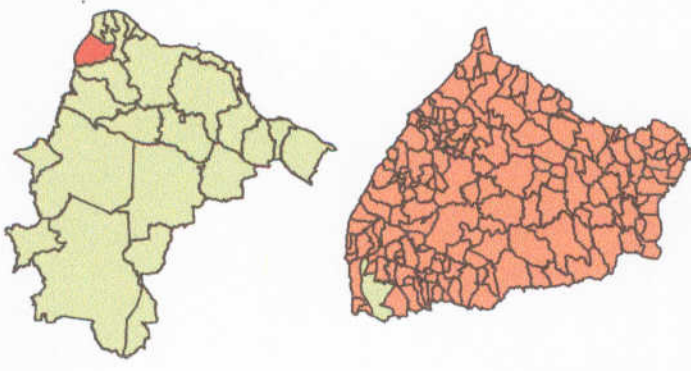
PERCORSO DA ROTA



ALUNO	X (UTM)	Y (UTM)
1	326453	9659915
2	326869	9659630
3	327473	9658697
4	327455	9658242
5	327844	9658968
6	327908	9658651
7	328482	9658301
8	328390	9658665
9	328715	9658598

ESCOLA	X (UTM)	Y (UTM)
10	328957	9658479

LOCALIZAÇÃO DO MUNICÍPIO



ELEMENTOS DO MAPA

- PARADA ALUNO
- PARADA ESCOLA
- ROTA

N° DA ROTA: 034

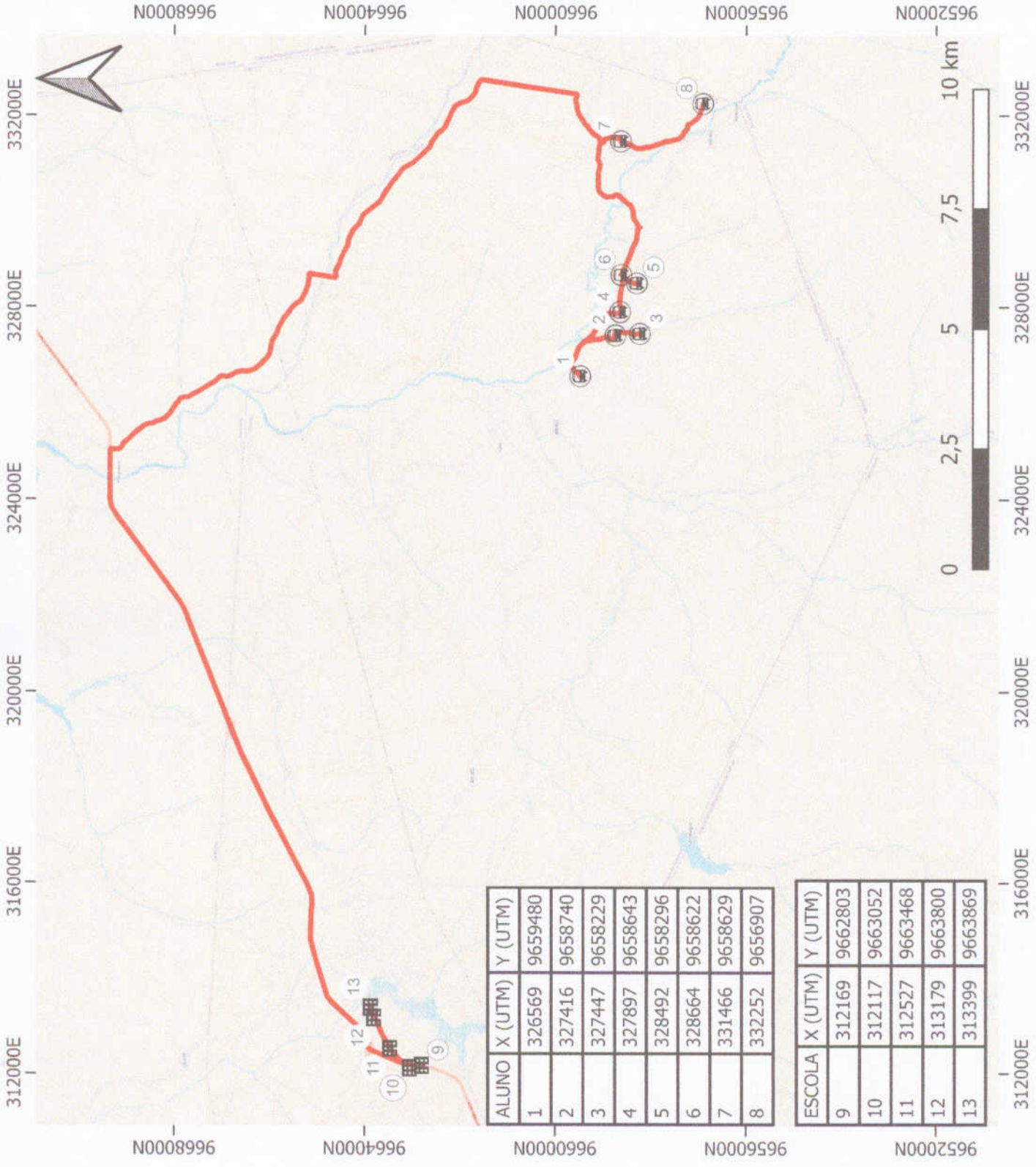
TURNO: TARDE

EXTENSÃO DA ROTA IDA E VOLTA:

95 KM



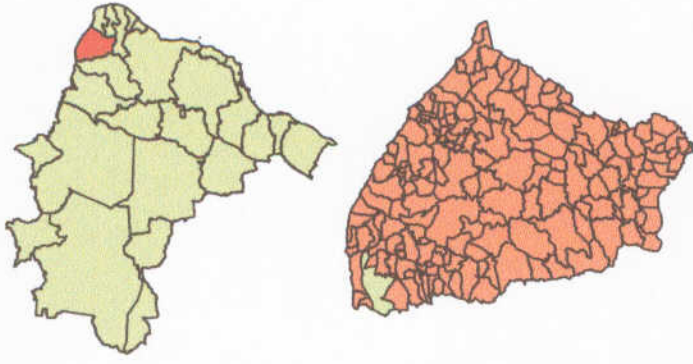
PERCORSO DA ROTA



ALUNO	X (UTM)	Y (UTM)
1	326569	9659480
2	327416	9658740
3	327447	9658229
4	327897	9658643
5	328492	9658296
6	328664	9658622
7	331466	9658629
8	332252	9656907

ESCOLA	X (UTM)	Y (UTM)
9	312169	9662803
10	312117	9663052
11	312527	9663468
12	313179	9663800
13	313399	9663869

LOCALIZAÇÃO DO MUNICÍPIO



ELEMENTOS DO MAPA

- PARADA ALUNO
- PARADA ESCOLA
- ROTA

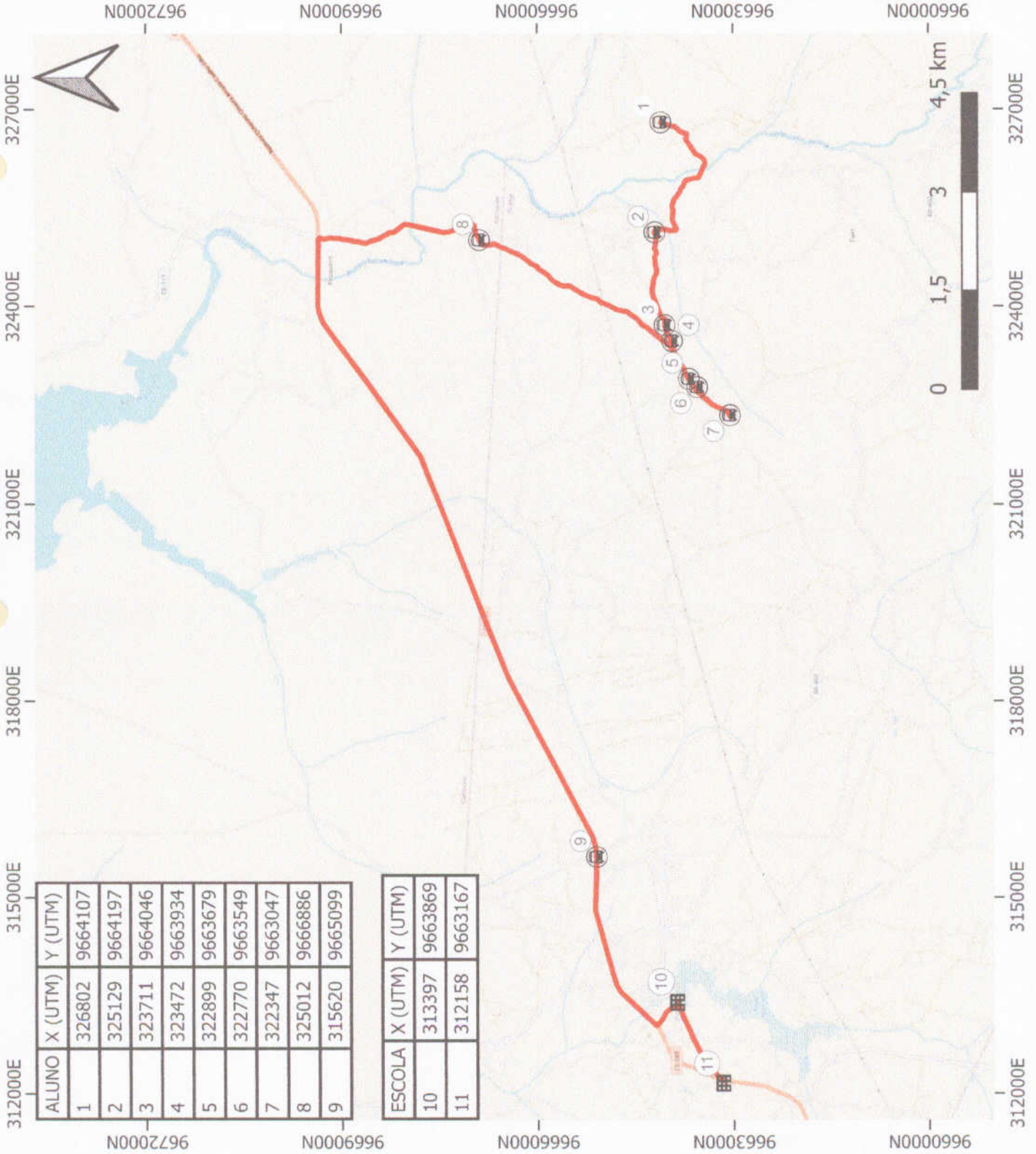
N° DA ROTA: 035

TURNO: TARDE

**EXTENSÃO DA ROTA IDA E VOLTA:
69 KM**



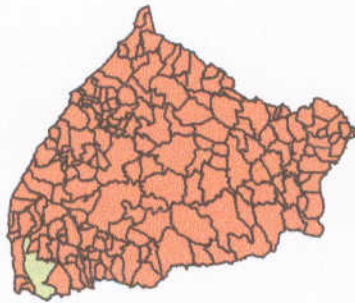
PERCURSO DA ROTA



ALUNO	X (UTM)	Y (UTM)
1	326802	9664107
2	325129	9664197
3	323711	9664046
4	323472	9663934
5	322899	9663679
6	322770	9663549
7	322347	9663047
8	325012	9666886
9	315620	9665099

ESCOLA	X (UTM)	Y (UTM)
10	313397	9663869
11	312158	9663167

LOCALIZAÇÃO DO MUNICÍPIO



ELEMENTOS DO MAPA

- PARADA ALUNO
- PARADA ESCOLA
- ROTA

N° DA ROTA: 036

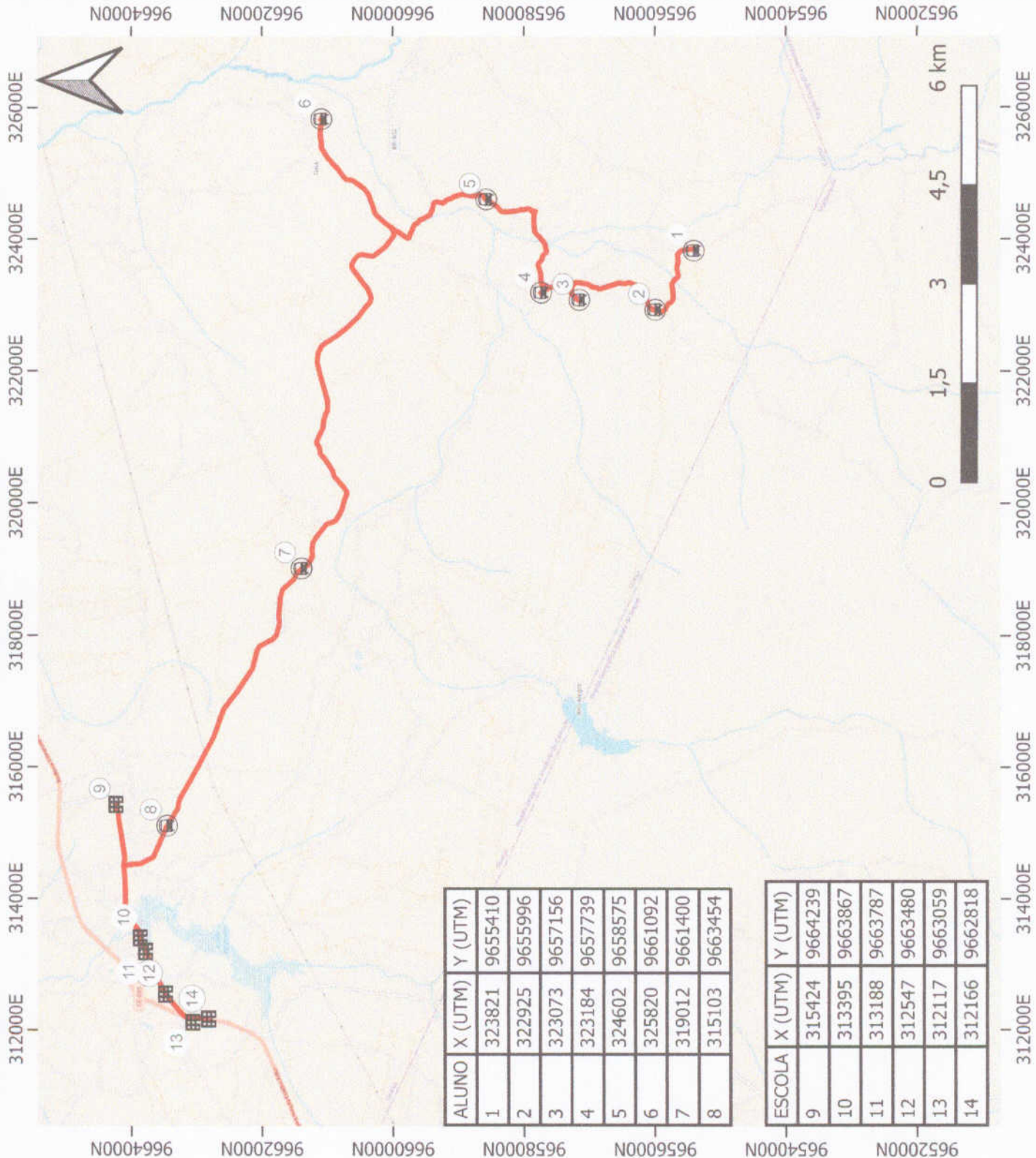
TURNO: MANHÃ

EXTENSÃO DA ROTA IDA E VOLTA:

69 KM



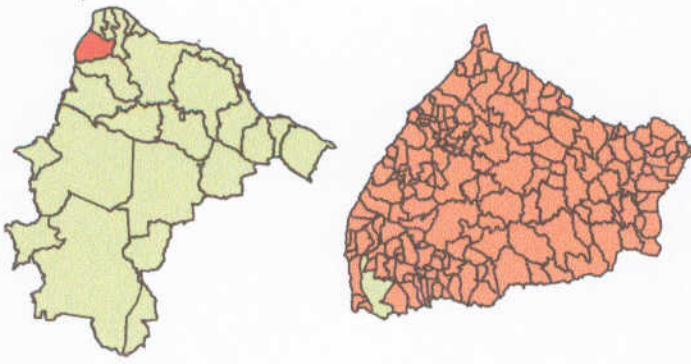
PERCORSO DA ROTA



ALUNO	X (UTM)	Y (UTM)
1	323821	9655410
2	322925	9655996
3	323073	9657156
4	323184	9657739
5	324602	9658575
6	325820	9661092
7	319012	9661400
8	315103	9663454

ESCOLA	X (UTM)	Y (UTM)
9	315424	9664239
10	313395	9663867
11	313188	9663787
12	312547	9663480
13	312117	9663059
14	312166	9662818

LOCALIZAÇÃO DO MUNICÍPIO



ELEMENTOS DO MAPA

- PARADA ALUNO
- PARADA ESCOLA
- ROTA

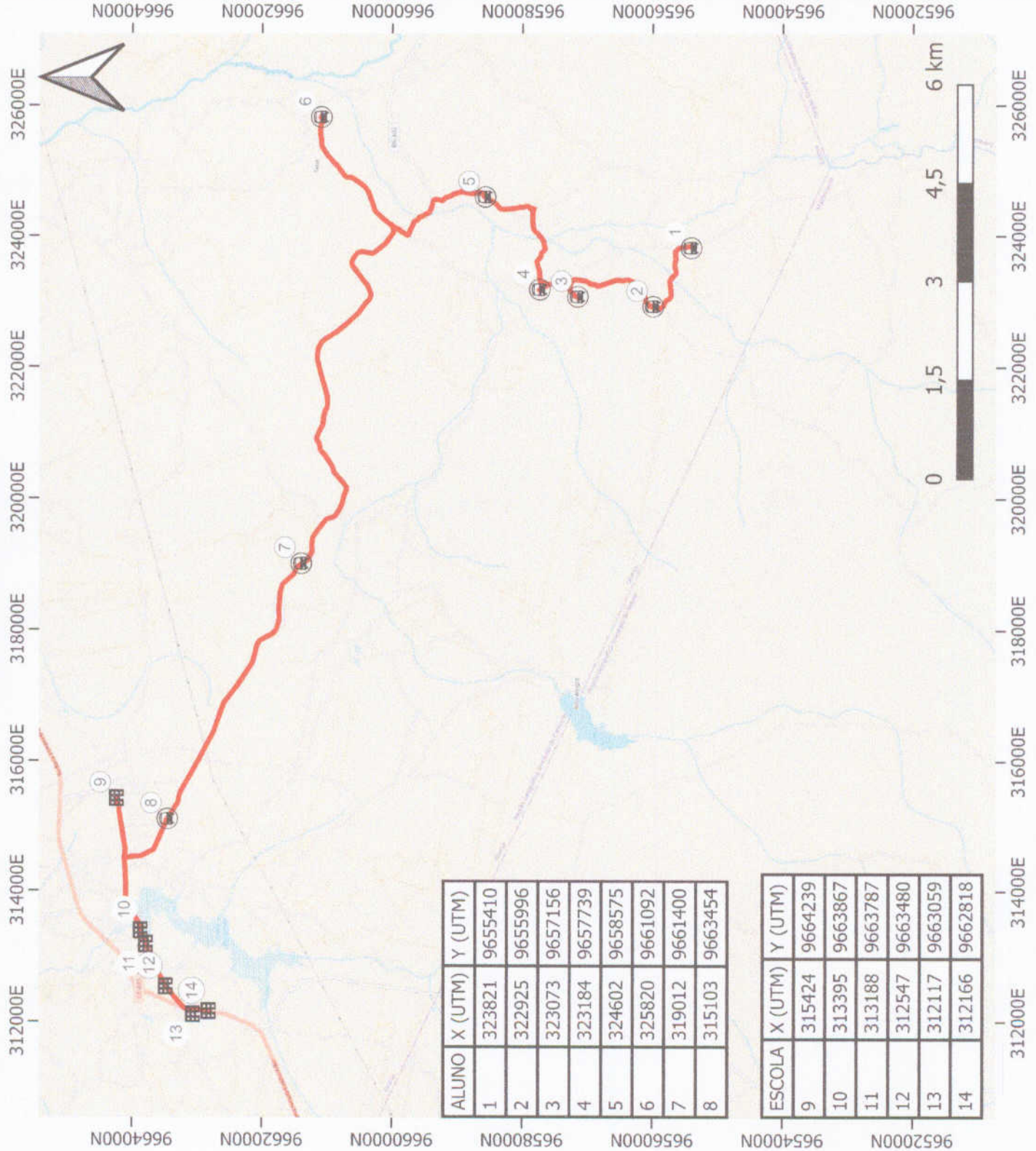
N° DA ROTA: 036

TURNO: TARDE

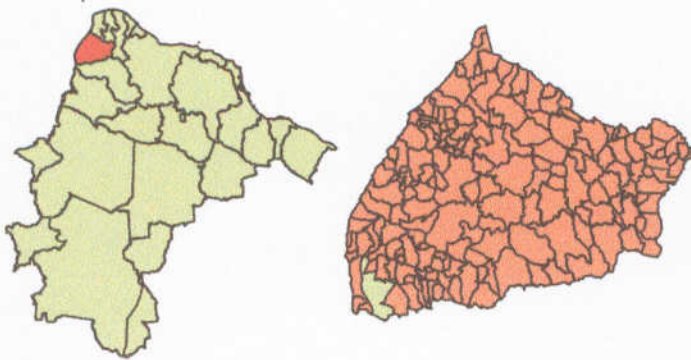
**EXTENSÃO DA ROTA IDA E VOLTA:
69 KM**



PERCORSO DA ROTA



LOCALIZAÇÃO DO MUNICÍPIO



ELEMENTOS DO MAPA

- PARADA ALUNO
- PARADA ESCOLA
- ROTA

N° DA ROTA: 037

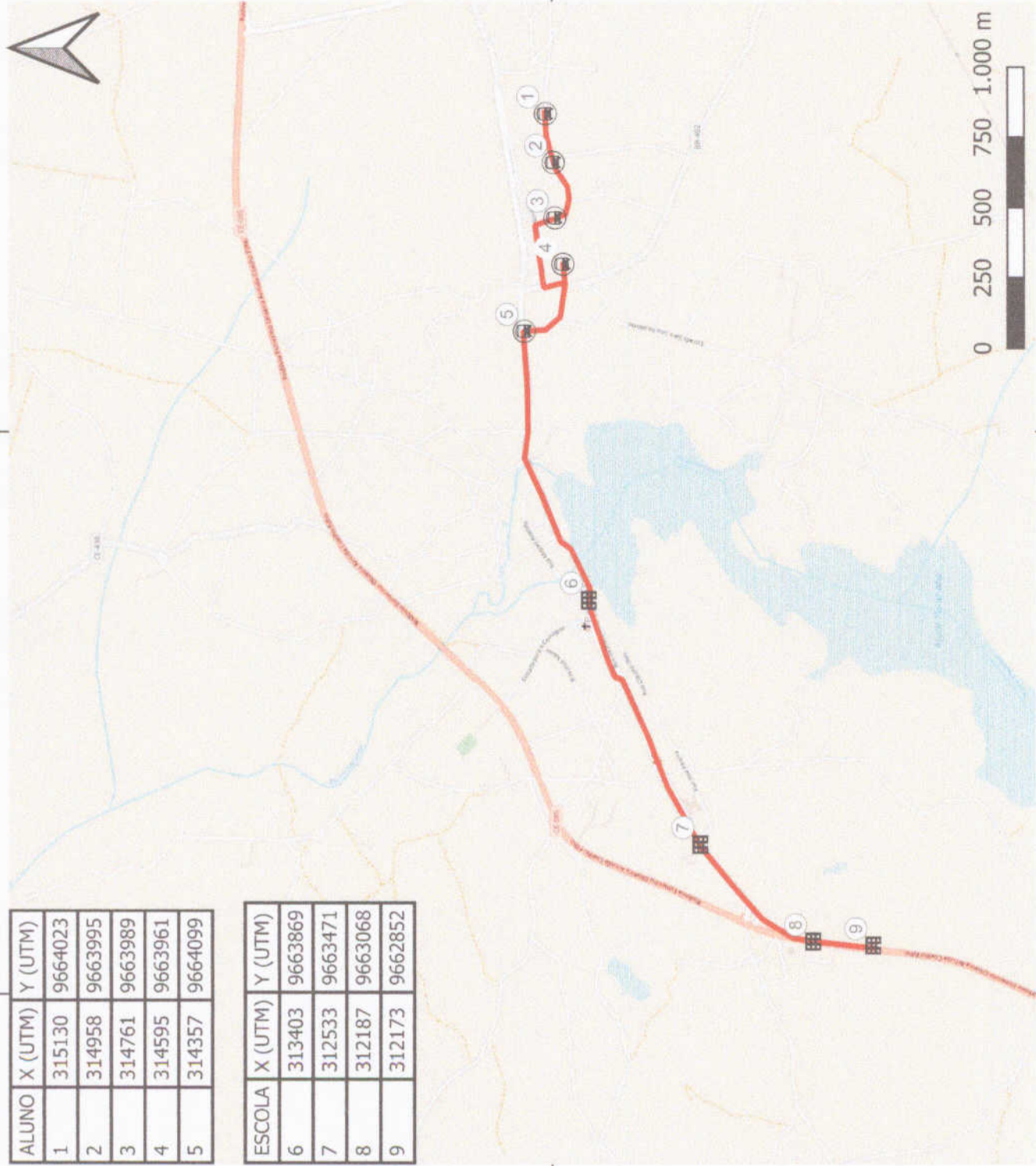
TURNO: MANHÃ

EXTENSÃO DA ROTA: 8 KM



PERCORSO DA ROTA

312000E 314000E



312000E 314000E

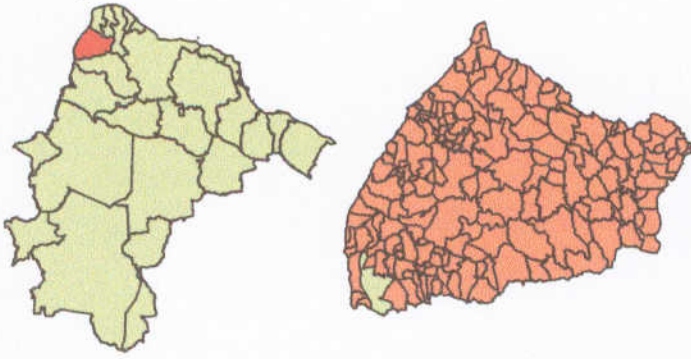
ALUNO	X (UTM)	Y (UTM)
1	315130	9664023
2	314958	9663995
3	314761	9663989
4	314595	9663961
5	314357	9664099

ESCOLA	X (UTM)	Y (UTM)
6	313403	9663869
7	312533	9663471
8	312187	9663068
9	312173	9662852

966400N

966400N

LOCALIZAÇÃO DO MUNICÍPIO




ELEMENTOS DO MAPA

- PARADA ALUNO
- PARADA ESCOLA
- ROTA

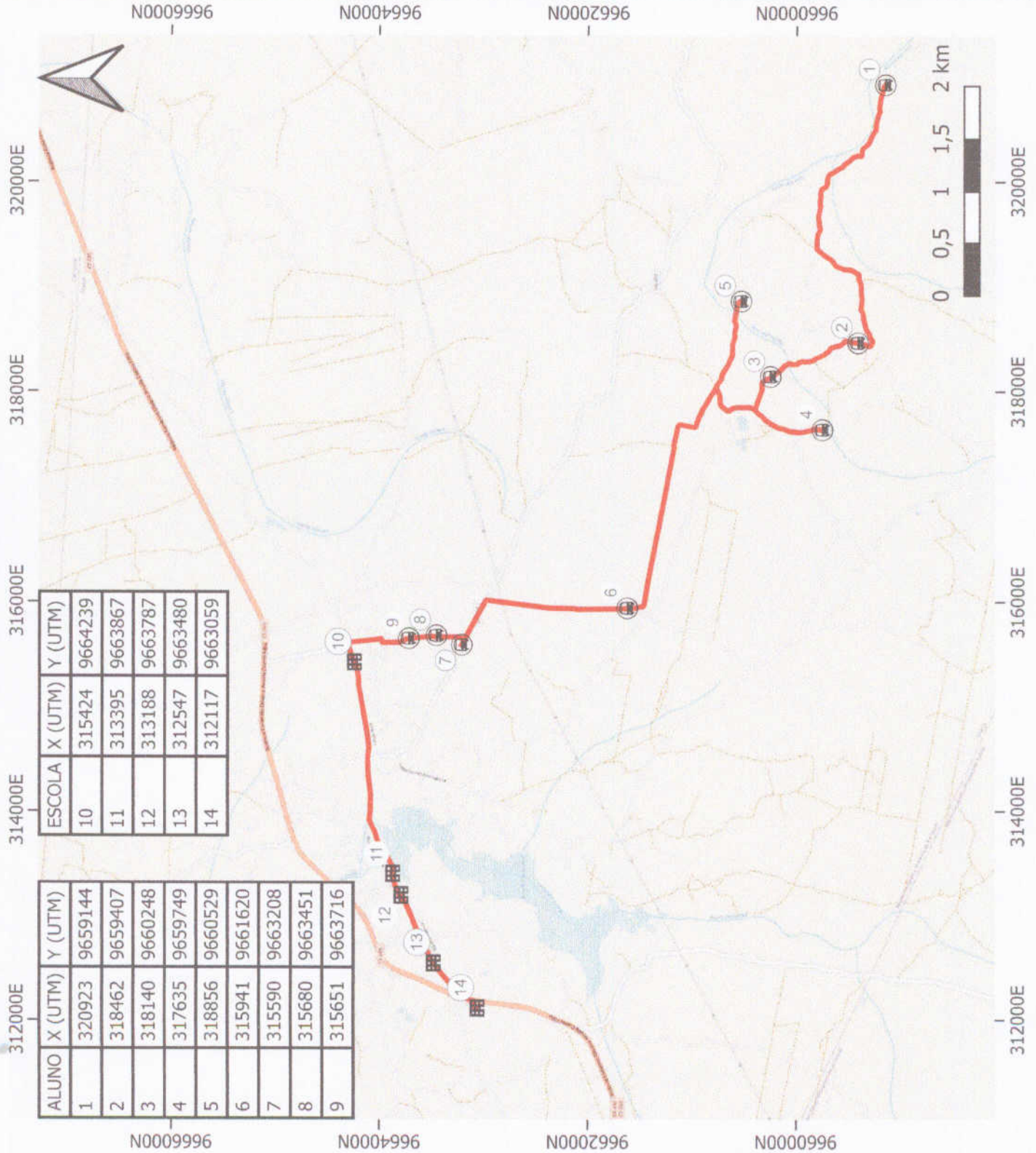
N° DA ROTA: 037

TURNO: TARDE

**EXTENSÃO DA ROTA: IDA E VOLTA:
40 KM**



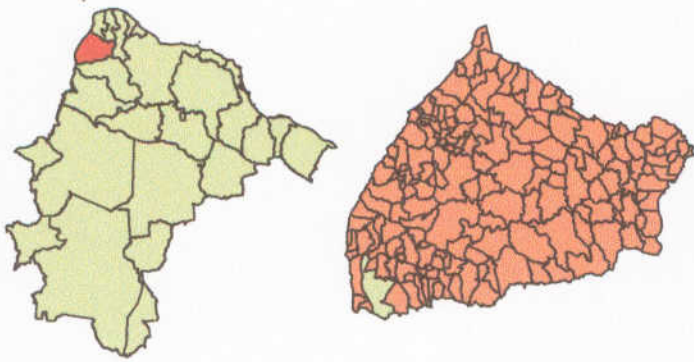
PERCORSO DA ROTA



ALUNO	X (UTM)	Y (UTM)
1	320923	9659144
2	318462	9659407
3	318140	9660248
4	317635	9659749
5	318856	9660529
6	315941	9661620
7	315590	9663208
8	315680	9663451
9	315651	9663716

ESCOLA	X (UTM)	Y (UTM)
10	315424	9664239
11	313395	9663867
12	313188	9663787
13	312547	9663480
14	312117	9663059

LOCALIZAÇÃO DO MUNICÍPIO



ELEMENTOS DO MAPA

- PARADA ALUNO
- PARADA ESCOLA
- ROTA

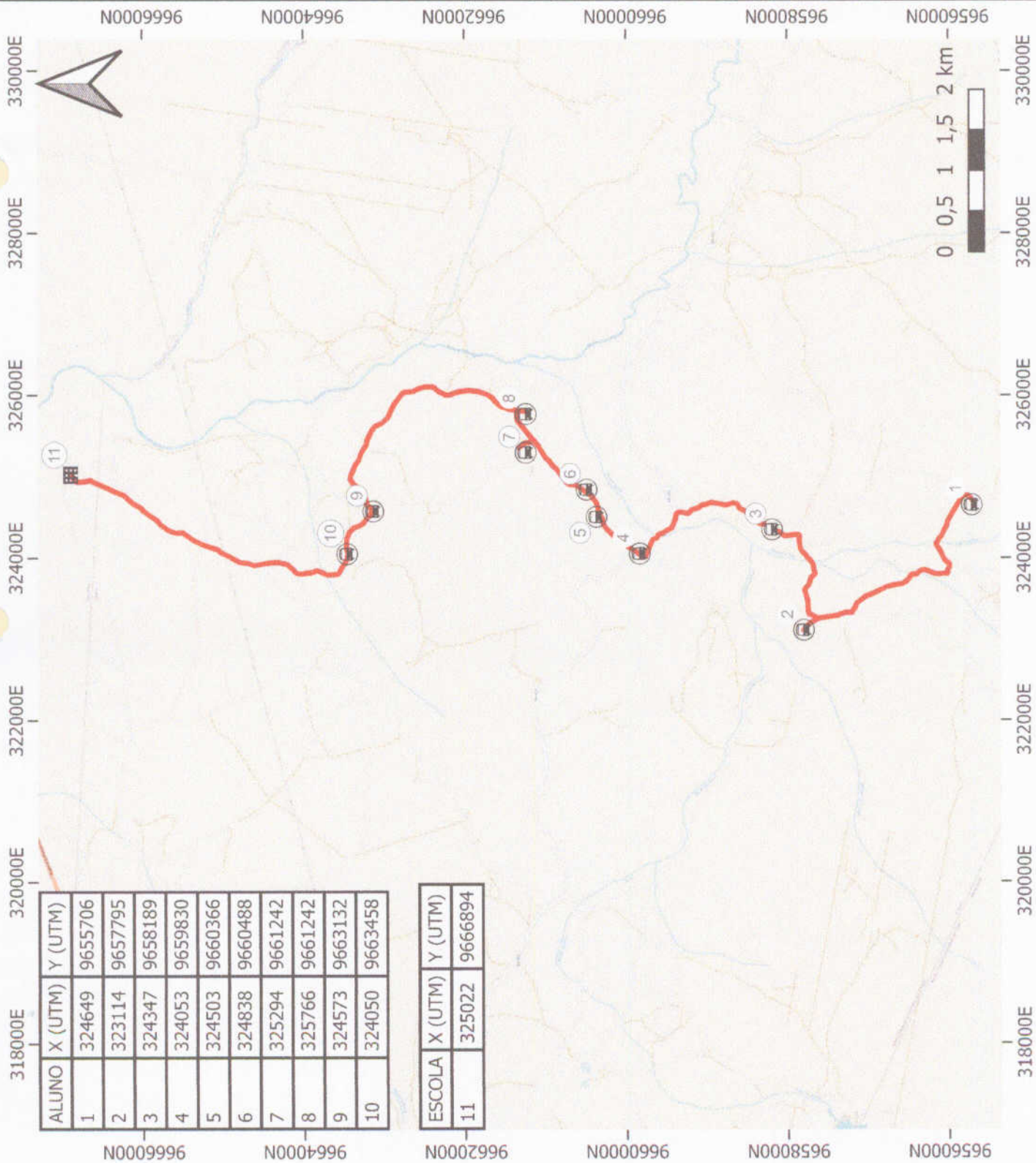
N° DA ROTA: 038

TURNO: TARDE

**EXTENSÃO DA ROTA IDA E VOLTA:
44 KM**



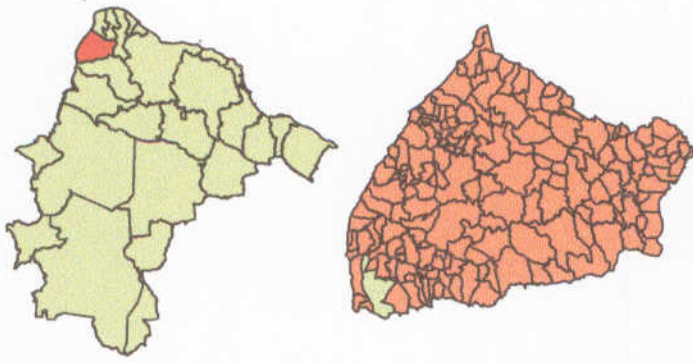
PERCORSO DA ROTA



ALUNO	X (UTM)	Y (UTM)
1	324649	9655706
2	323114	9657795
3	324347	9658189
4	324053	9659830
5	324503	9660366
6	324838	9660488
7	325294	9661242
8	325766	9661242
9	324573	9663132
10	324050	9663458

ESCOLA	X (UTM)	Y (UTM)
11	325022	9666894

LOCALIZAÇÃO DO MUNICÍPIO



ELEMENTOS DO MAPA

- PARADA ALUNO
- PARADA ESCOLA
- ROTA

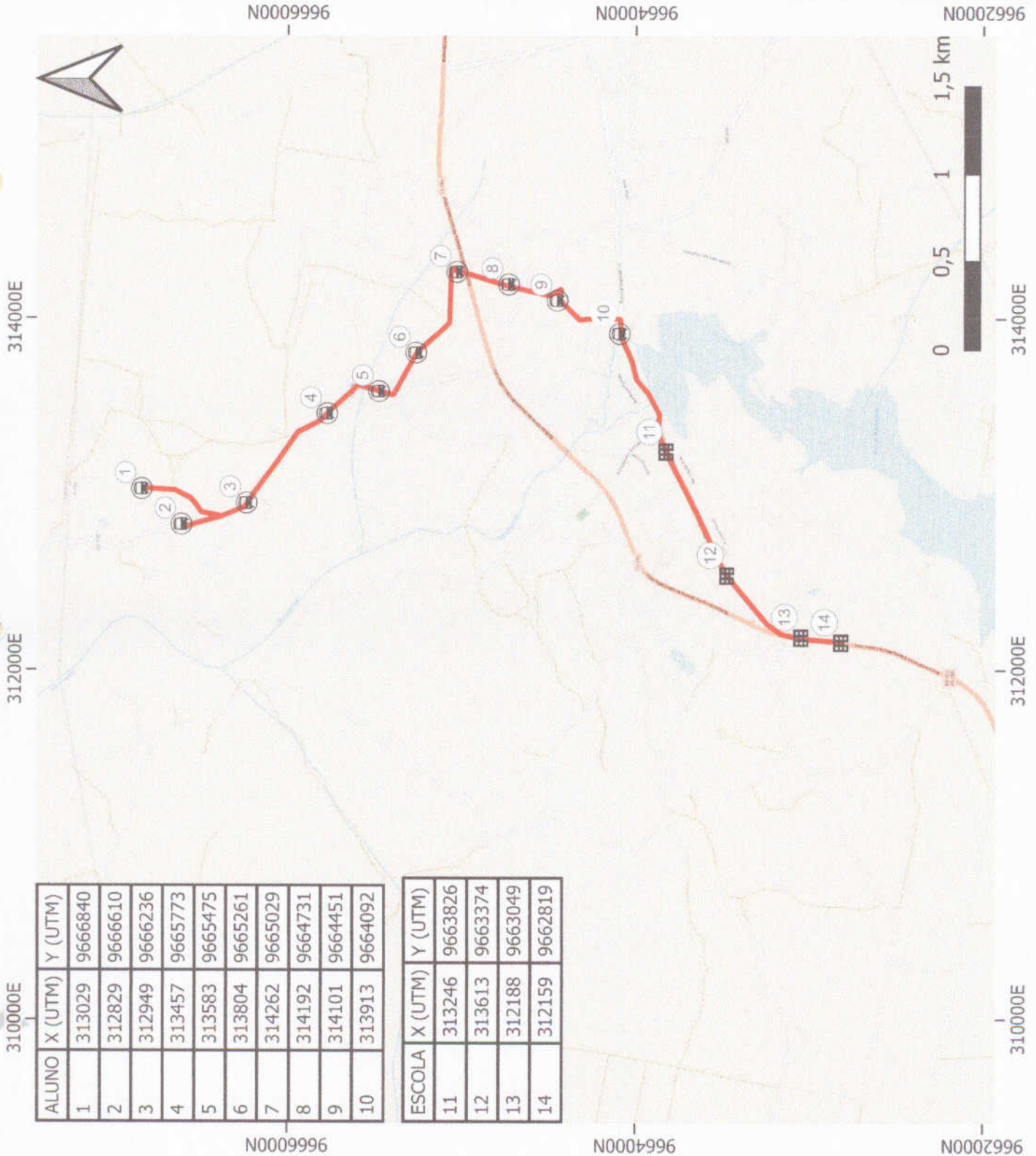
N° DA ROTA: 039

TURNO: MANHÃ

**EXTENSÃO DA ROTA IDA E VOLTA:
20 KM**



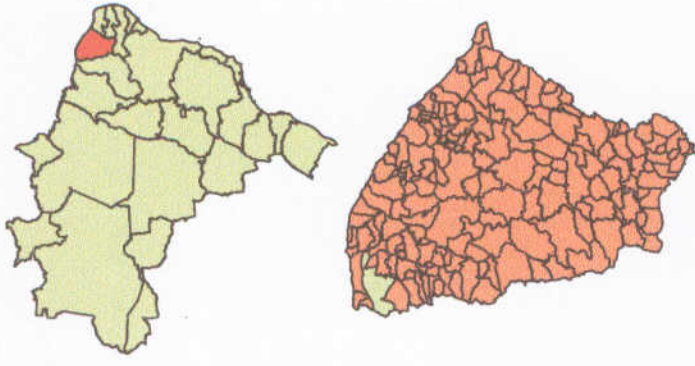
PERCORSO DA ROTA



ALUNO	X (UTM)	Y (UTM)
1	313029	9666840
2	312829	9666610
3	312949	9666236
4	313457	9665773
5	313583	9665475
6	313804	9665261
7	314262	9665029
8	314192	9664731
9	314101	9664451
10	313913	9664092

ESCOLA	X (UTM)	Y (UTM)
11	313246	9663826
12	313613	9663374
13	312188	9663049
14	312159	9662819

LOCALIZAÇÃO DO MUNICÍPIO



ELEMENTOS DO MAPA

- PARADA ALUNO
- PARADA ESCOLA
- ROTA

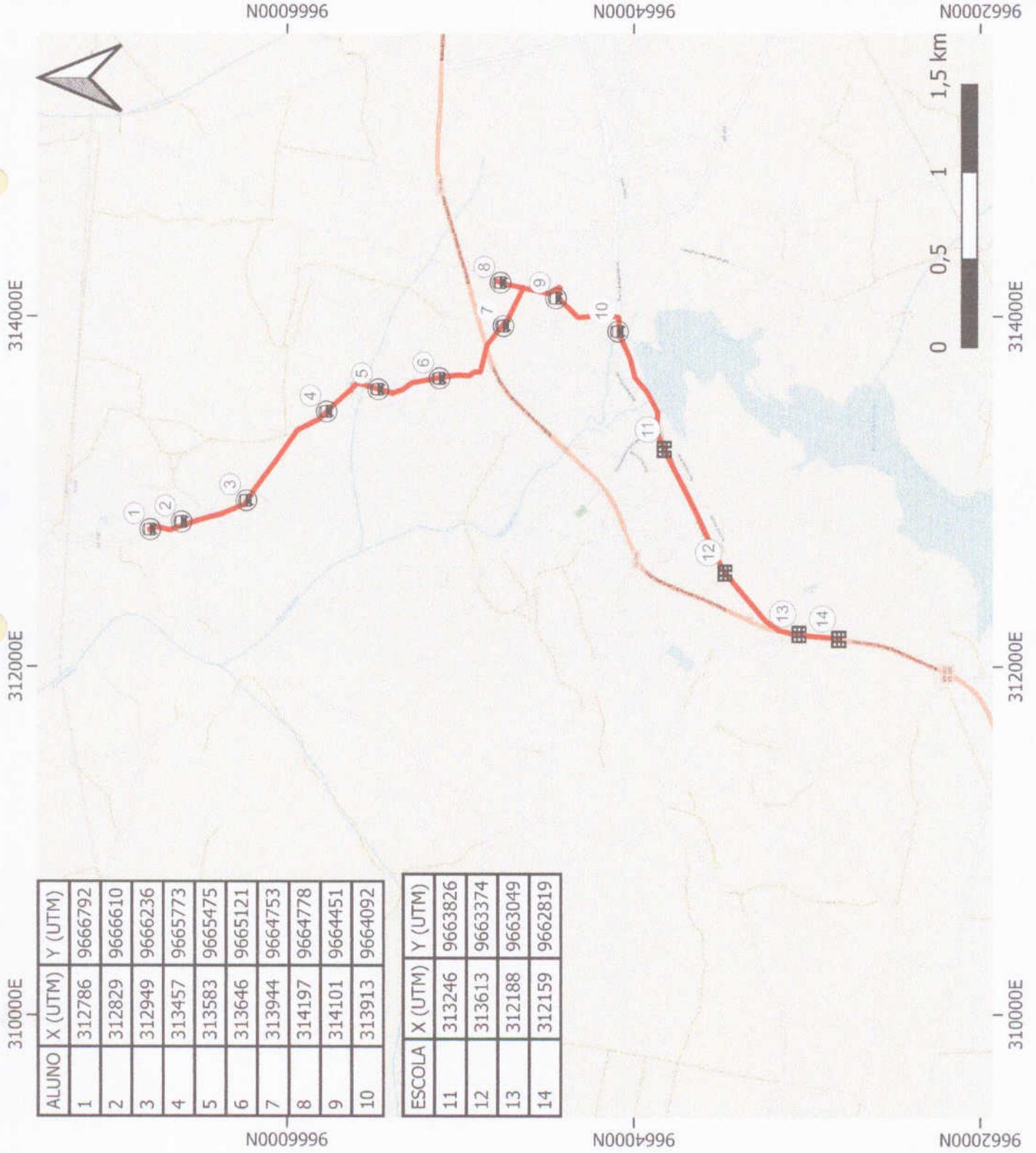
N° DA ROTA: 039

TURNO: TARDE

**EXTENSÃO DA ROTA IDA E VOLTA:
18 KM**



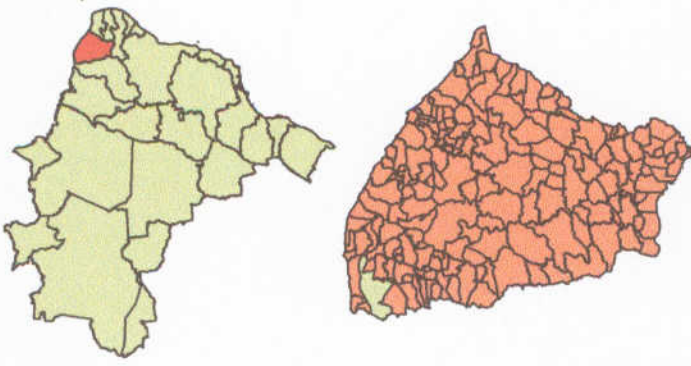
PERCORSO DA ROTA



ALUNO	X (UTM)	Y (UTM)
1	312786	9666792
2	312829	9666610
3	312949	9666236
4	313457	9665773
5	313583	9665475
6	313646	9665121
7	313944	9664753
8	314197	9664778
9	314101	9664451
10	313913	9664092

ESCOLA	X (UTM)	Y (UTM)
11	313246	9663826
12	313613	9663374
13	312188	9663049
14	312159	9662819

LOCALIZAÇÃO DO MUNICÍPIO



ELEMENTOS DO MAPA

- PARADA ALLUNO
- PARADA ESCOLA
- ROTA

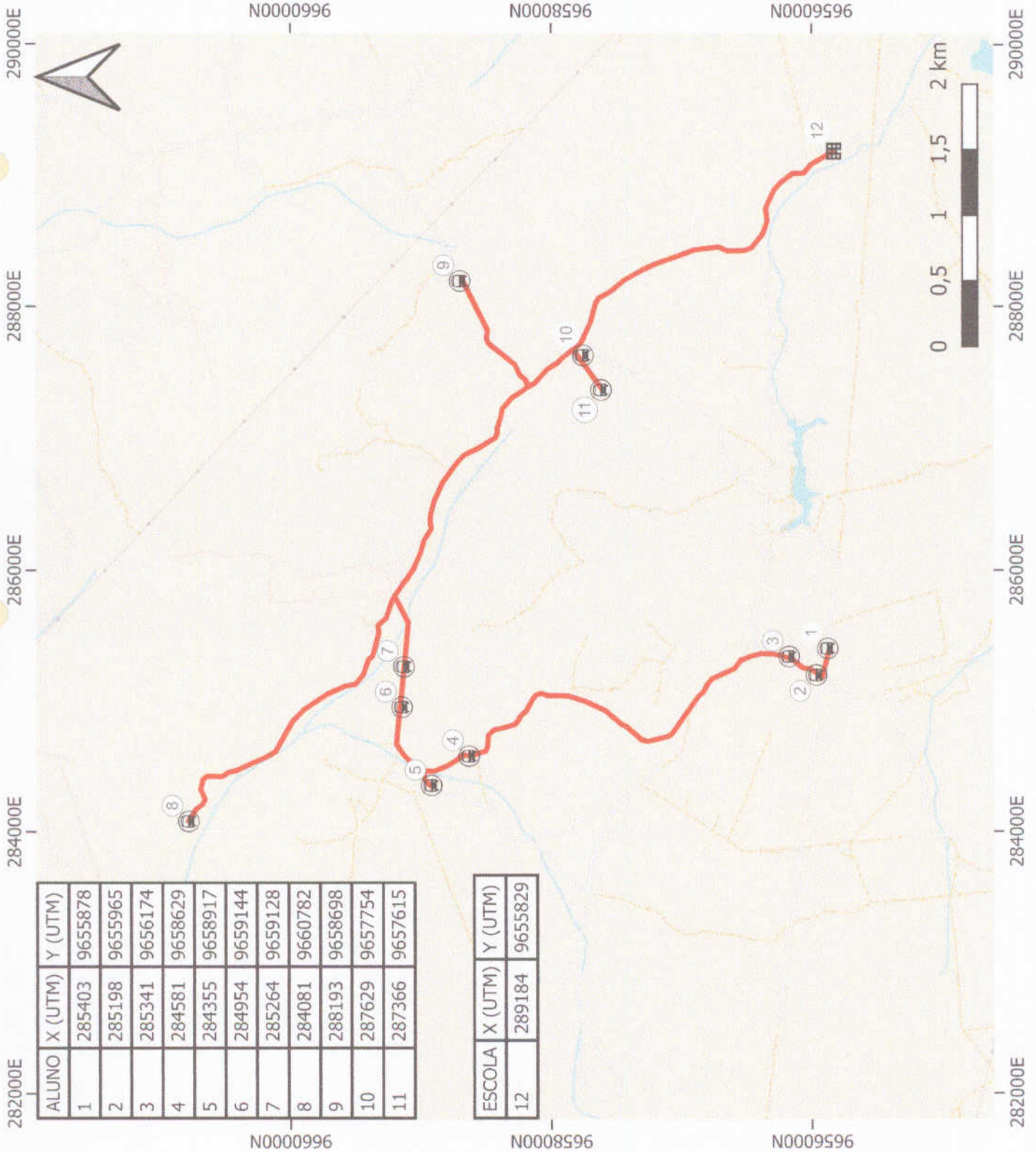
Nº DA ROTA: 040

TURNO: MANHÃ

**EXTENSÃO DA ROTA IDA E VOLTA:
40,5 KM**



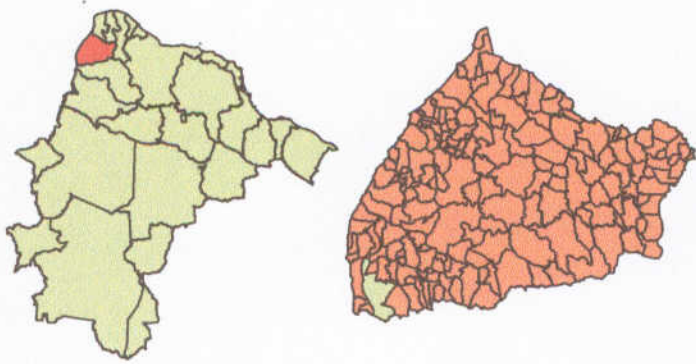
PERCURSO DA ROTA



ALUNO	X (UTM)	Y (UTM)
1	285403	9655878
2	285198	9655965
3	285341	9656174
4	284581	9658629
5	284355	9658917
6	284954	9659144
7	285264	9659128
8	284081	9660782
9	288193	9658698
10	287629	9657754
11	287366	9657615

ESCOLA	X (UTM)	Y (UTM)
12	289184	9655829

LOCALIZAÇÃO DO MUNICÍPIO



ELEMENTOS DO MAPA

- PARADA ALUNO
- PARADA ESCOLA
- ROTA

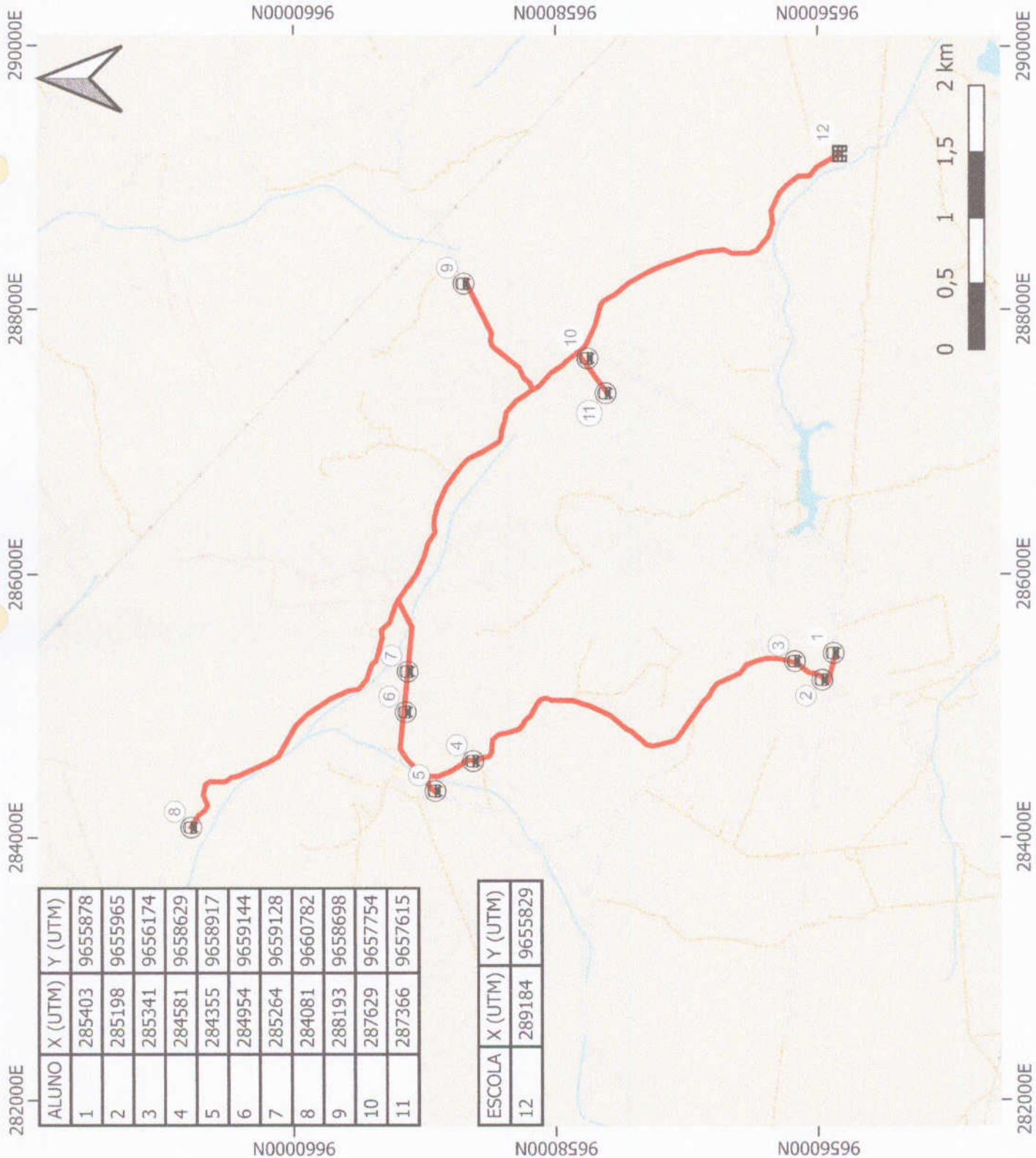
N° DA ROTA: 040

TURNO: TARDE

**EXTENSÃO DA ROTA IDA E VOLTA:
40,5 KM**



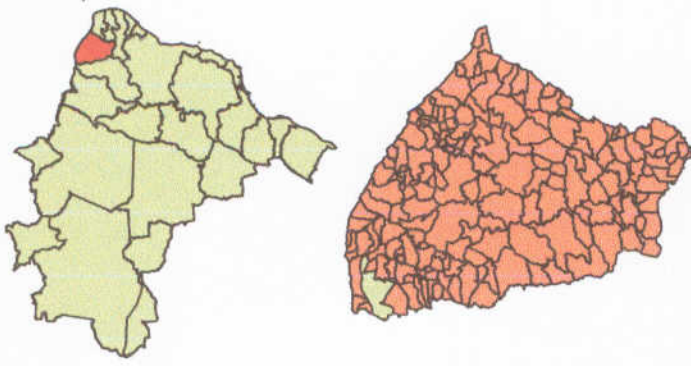
PERCURSO DA ROTA



ALUNO	X (UTM)	Y (UTM)
1	285403	9655878
2	285198	9655965
3	285341	9656174
4	284581	9658629
5	284355	9658917
6	284954	9659144
7	285264	9659128
8	284081	9660782
9	288193	9658698
10	287629	9657754
11	287366	9657615

ESCOLA	X (UTM)	Y (UTM)
12	289184	9655829

LOCALIZAÇÃO DO MUNICÍPIO



ELEMENTOS DO MAPA

- PARADA ALUNO
- PARADA ESCOLA
- ROTA

N° DA ROTA: 041

TURNO: MANHÃ

**EXTENSÃO DA ROTA IDA E VOLTA:
40,5 KM**



PERCORSO DA ROTA

ESCOLA	X (UTM)	Y (UTM)
12	289184	9655829

ALUNO	X (UTM)	Y (UTM)
1	283877	9651835
2	282693	9652937
3	282184	9652945
4	282787	9653493
5	283090	9653654
6	283093	9654889
7	283322	9654916
8	284094	9655100
9	285359	9656295
10	287628	9656315
11	288086	9656318

