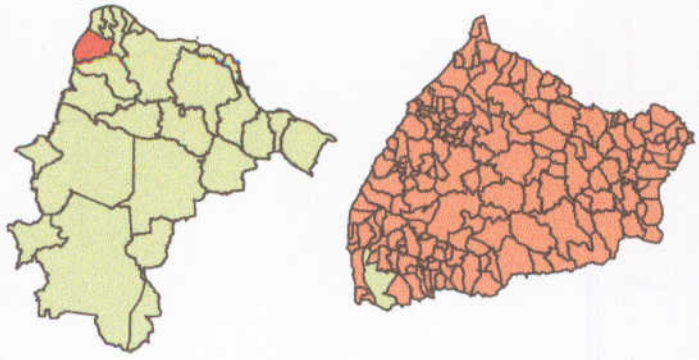


LOCALIZAÇÃO DO MUNICÍPIO



ELEMENTOS DO MAPA

- PARADA ALLUNO
- PARADA ESCOLA
- ROTA

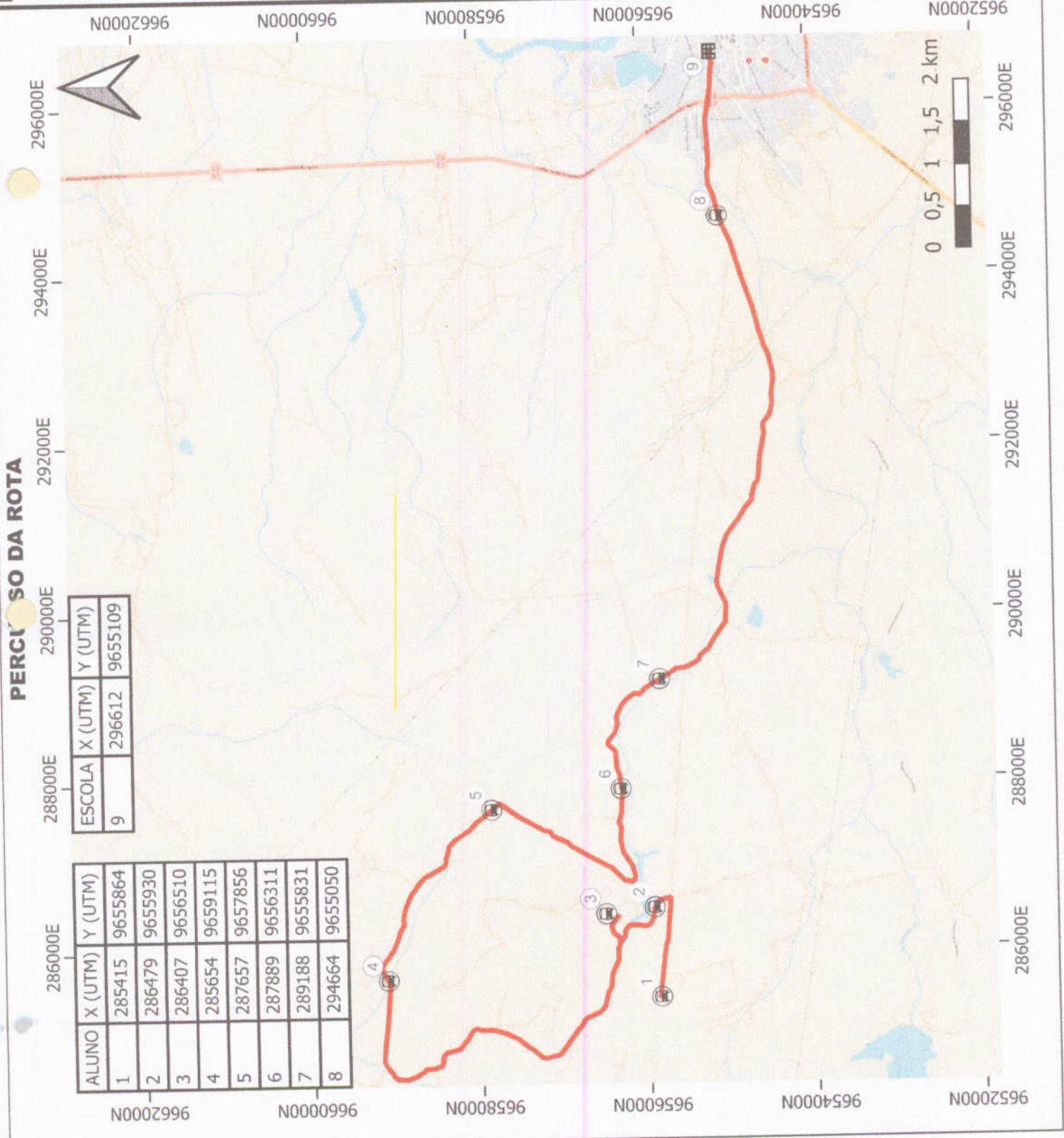
N° DA ROTA: 001

TURNO: MANHÃ

**EXTENSÃO DA ROTA IDA E VOLTA:
52 KM**



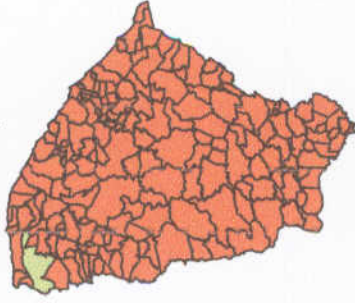
PERCORSO DA ROTA



ESCOLA	X (UTM)	Y (UTM)
9	296612	9655109

ALLUNO	X (UTM)	Y (UTM)
1	285415	9655864
2	286479	9655930
3	286407	9656510
4	285654	9659115
5	287657	9657856
6	287889	9656311
7	289188	9655831
8	294664	9655050

LOCALIZAÇÃO DO MUNICÍPIO




ELEMENTOS DO MAPA

- PARADA ALUNO
- PARADA ESCOLA
- ROTA

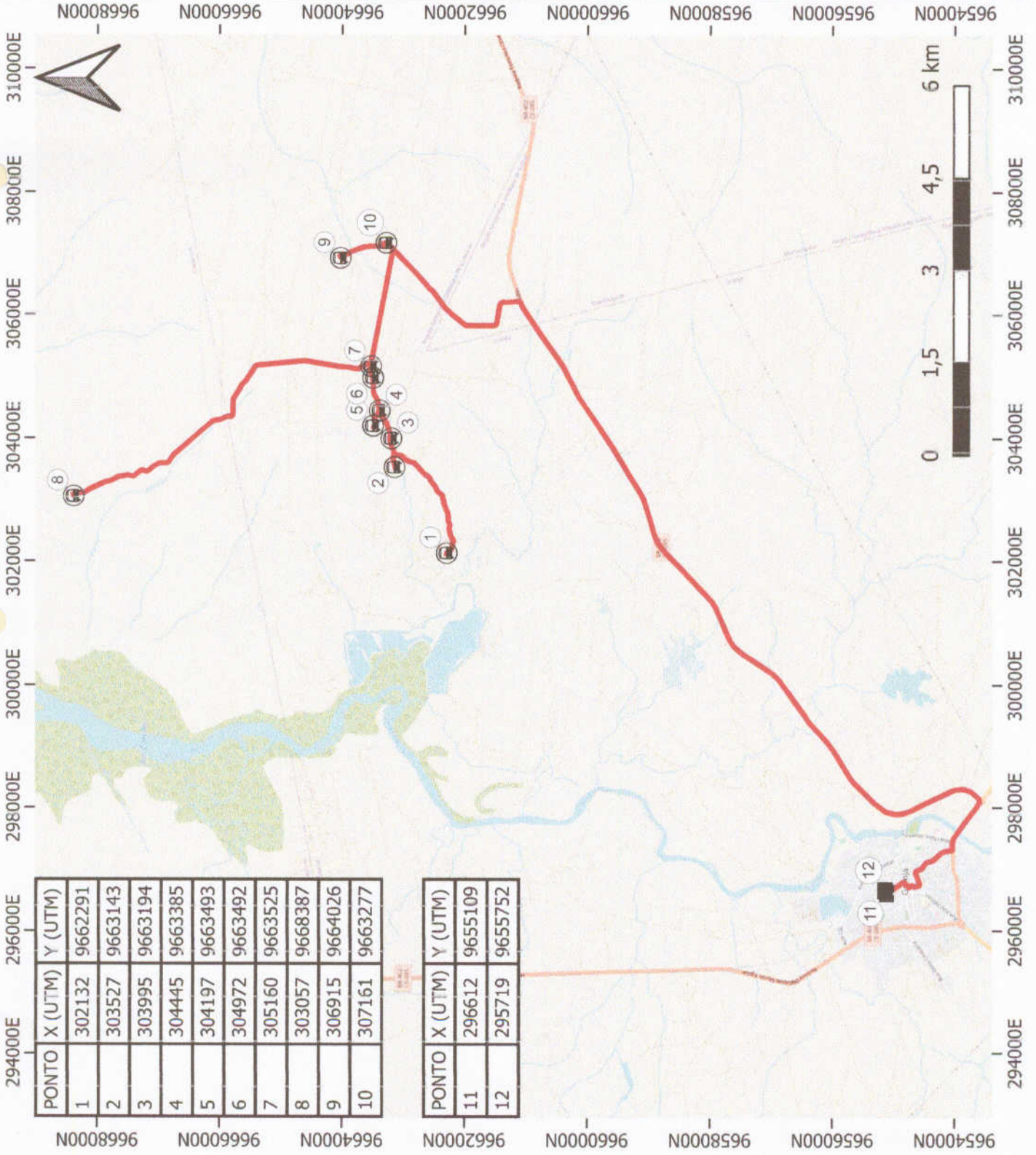
N° DA ROTA: 002

TURNO: INTEGRAL

**EXTENSÃO DA ROTA IDA E VOLTA:
82 KM**



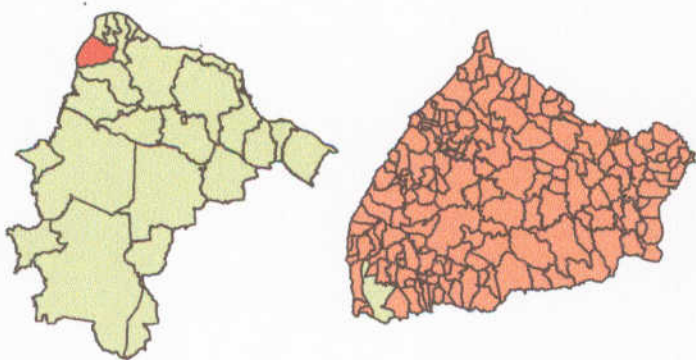
PERCORSO DA ROTA



PONTO	X (UTM)	Y (UTM)
1	302132	9662291
2	303527	9663143
3	303995	9663194
4	304445	9663385
5	304197	9663493
6	304972	9663492
7	305160	9663525
8	303057	9668387
9	306915	9664026
10	307161	9663277

PONTO	X (UTM)	Y (UTM)
11	296612	9655109
12	295719	9655752

LOCALIZAÇÃO DO MUNICÍPIO



ELEMENTOS DO MAPA

- PARADA ALUNO
- PARADA ESCOLA
- ROTA

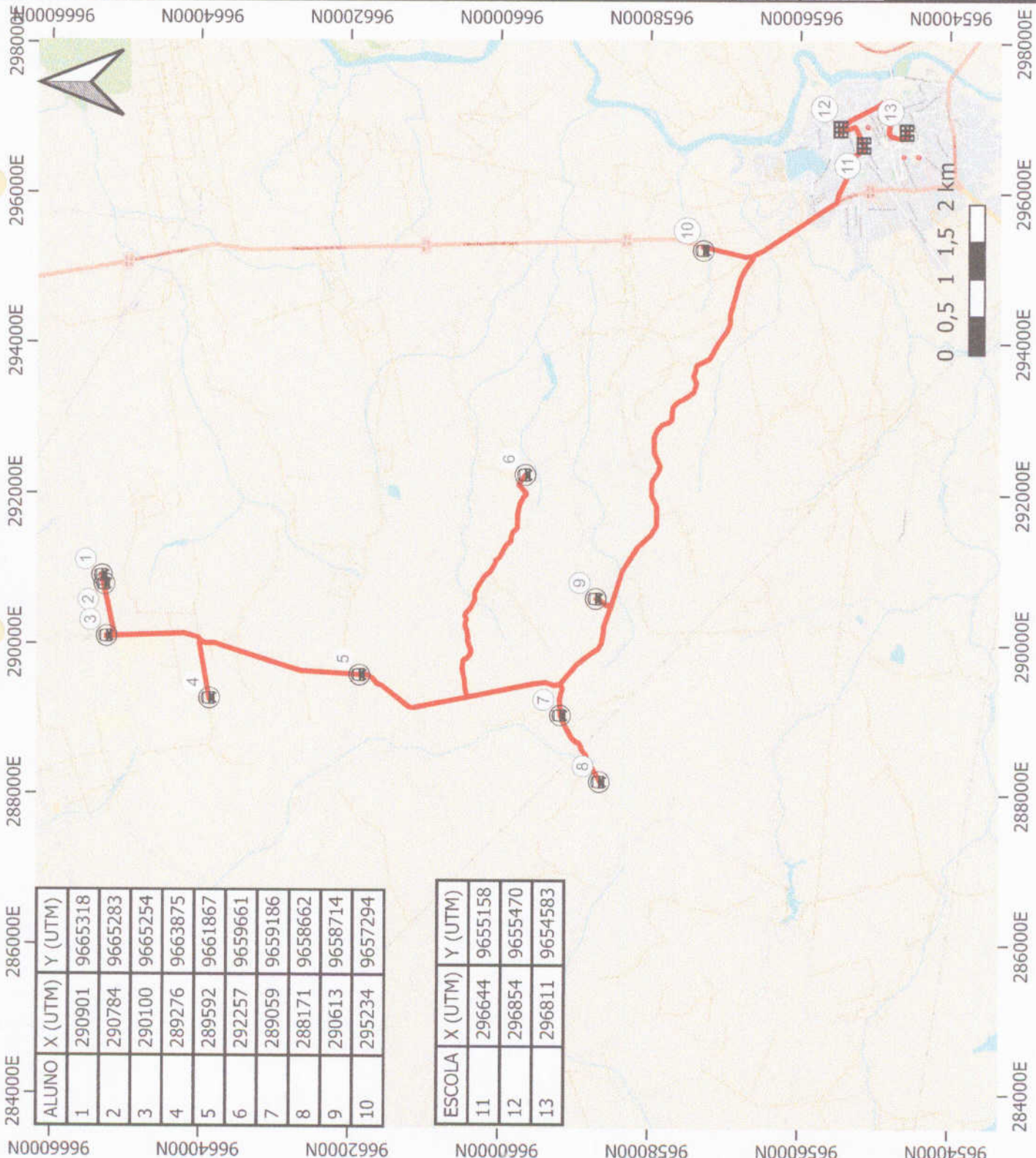
N° DA ROTA: 003

TURNO: MANHÃ

**EXTENSÃO DA ROTA IDA E VOLTA:
58 KM**



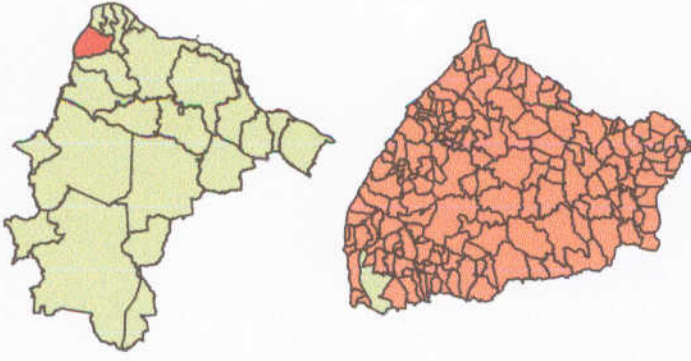
PERCORSO DA ROTA



ALUNO	X (UTM)	Y (UTM)
1	290901	9665318
2	290784	9665283
3	290100	9665254
4	289276	9663875
5	289592	9661867
6	292257	9659661
7	289059	9659186
8	288171	9658662
9	290613	9658714
10	295234	9657294

ESCOLA	X (UTM)	Y (UTM)
11	296644	9655158
12	296854	9655470
13	296811	9654583

LOCALIZAÇÃO DO MUNICÍPIO



ELEMENTOS DO MAPA

- PARADA ALUNO
- PARADA ESCOLA
- ROTA

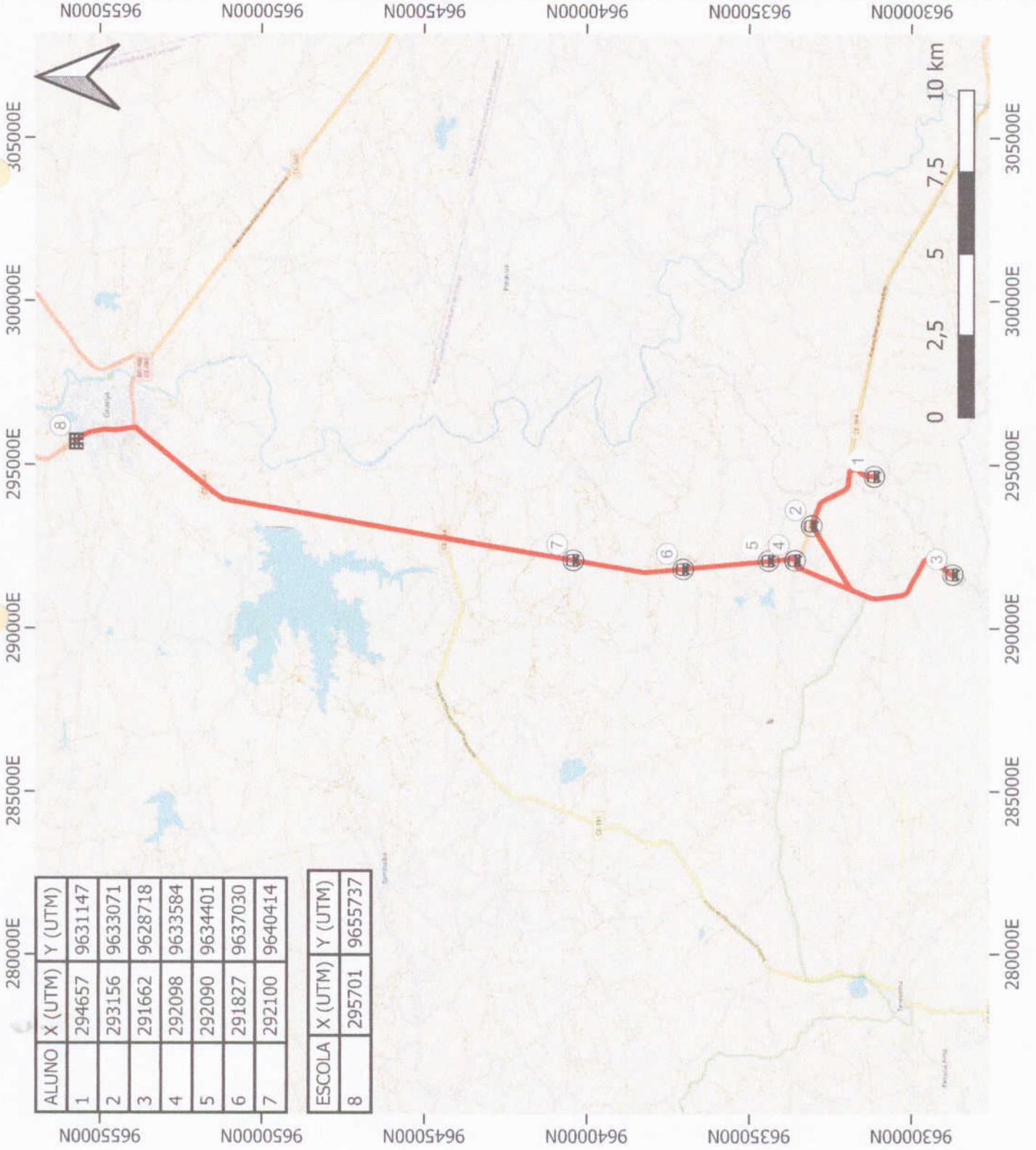
N° DA ROTA: 004

TURNO: INTEGRAL

**EXTENSÃO DA ROTA: IDA E VOLTA:
80 KM**



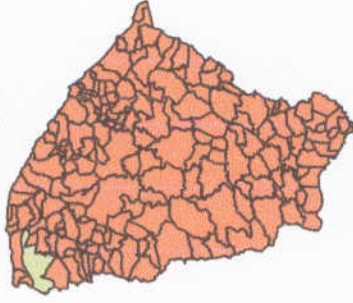
PERCORSO DA ROTA



ALUNO	X (UTM)	Y (UTM)
1	294657	9631147
2	293156	9633071
3	291662	9628718
4	292098	9633584
5	292090	9634401
6	291827	9637030
7	292100	9640414

ESCOLA	X (UTM)	Y (UTM)
8	295701	9655737

LOCALIZAÇÃO DO MUNICÍPIO



ELEMENTOS DO MAPA

- PARADA ALUNO
- PARADA ESCOLA
- ROTA

N° DA ROTA: 005

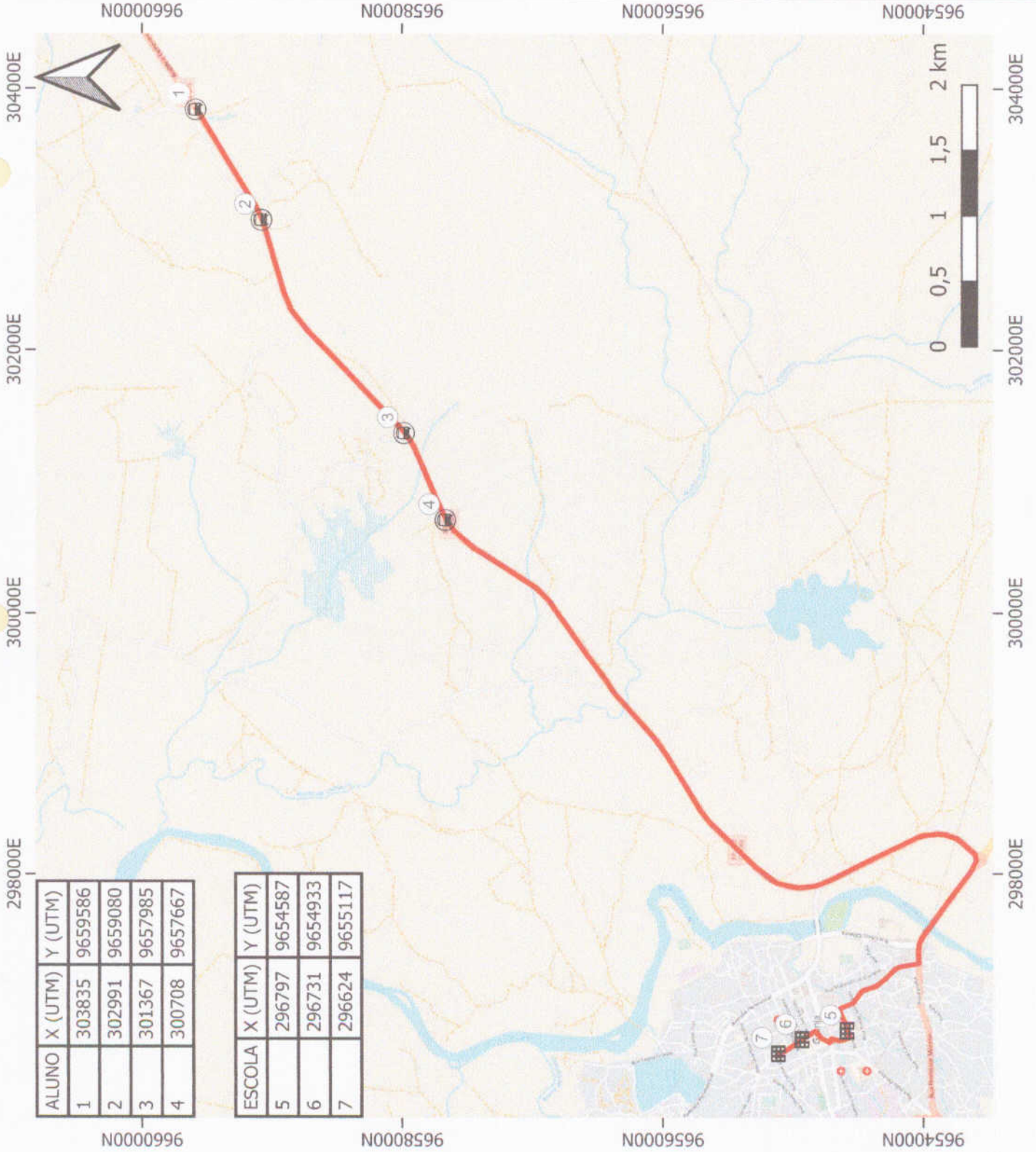
TURNO: MANHÃ

**EXTENSÃO DA ROTA IDA E VOLTA:
23 KM**



Granja
Cuidando da nossa gente

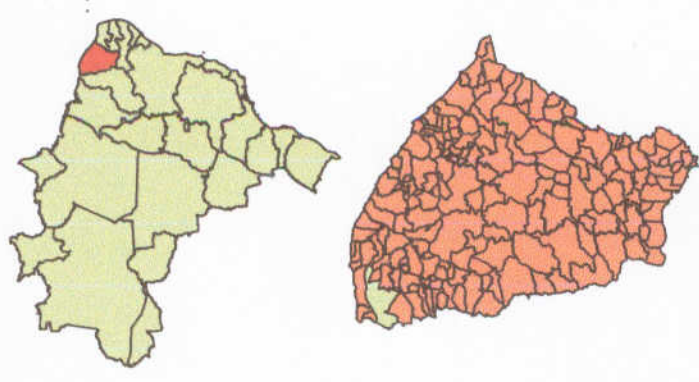
PERCORSO DA ROTA





ALUNO	X (UTM)	Y (UTM)
1	303835	9659586
2	302991	9659080
3	301367	9657985
4	300708	9657667

ESCOLA	X (UTM)	Y (UTM)
5	296797	9654587
6	296731	9654933
7	296624	9655117

LOCALIZAÇÃO DO MUNICÍPIO



ELEMENTOS DO MAPA

-  PARADA ALUNO
-  PARADA ESCOLA
-  ROTA

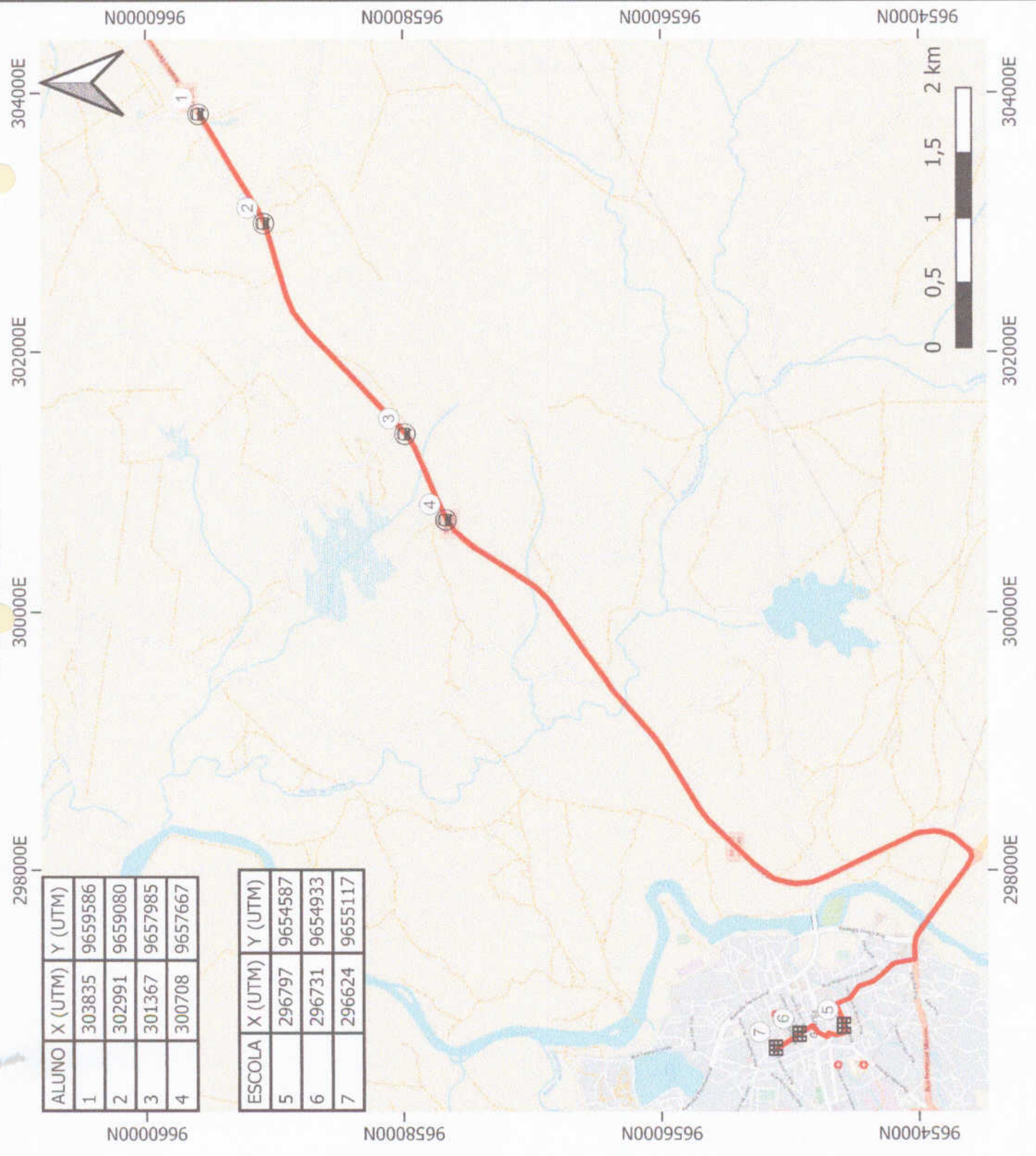
Nº DA ROTA: 005

TURNO: TARDE

**EXTENSÃO DA ROTA IDA E VOLTÀ:
23 KM**



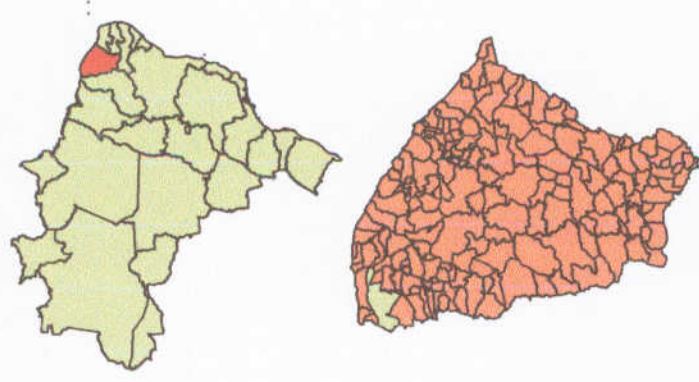
PERCORSO DA ROTA



ALUNO	X (UTM)	Y (UTM)
1	303835	9659586
2	302991	9659080
3	301367	9657985
4	300708	9657667

ESCOLA	X (UTM)	Y (UTM)
5	296797	9654587
6	296731	9654933
7	296624	9655117

LOCALIZAÇÃO DO MUNICÍPIO



ELEMENTOS DO MAPA

- PARADA ALUNO
- PARADA ESCOLA
- ROTA

Nº DA ROTA: 006

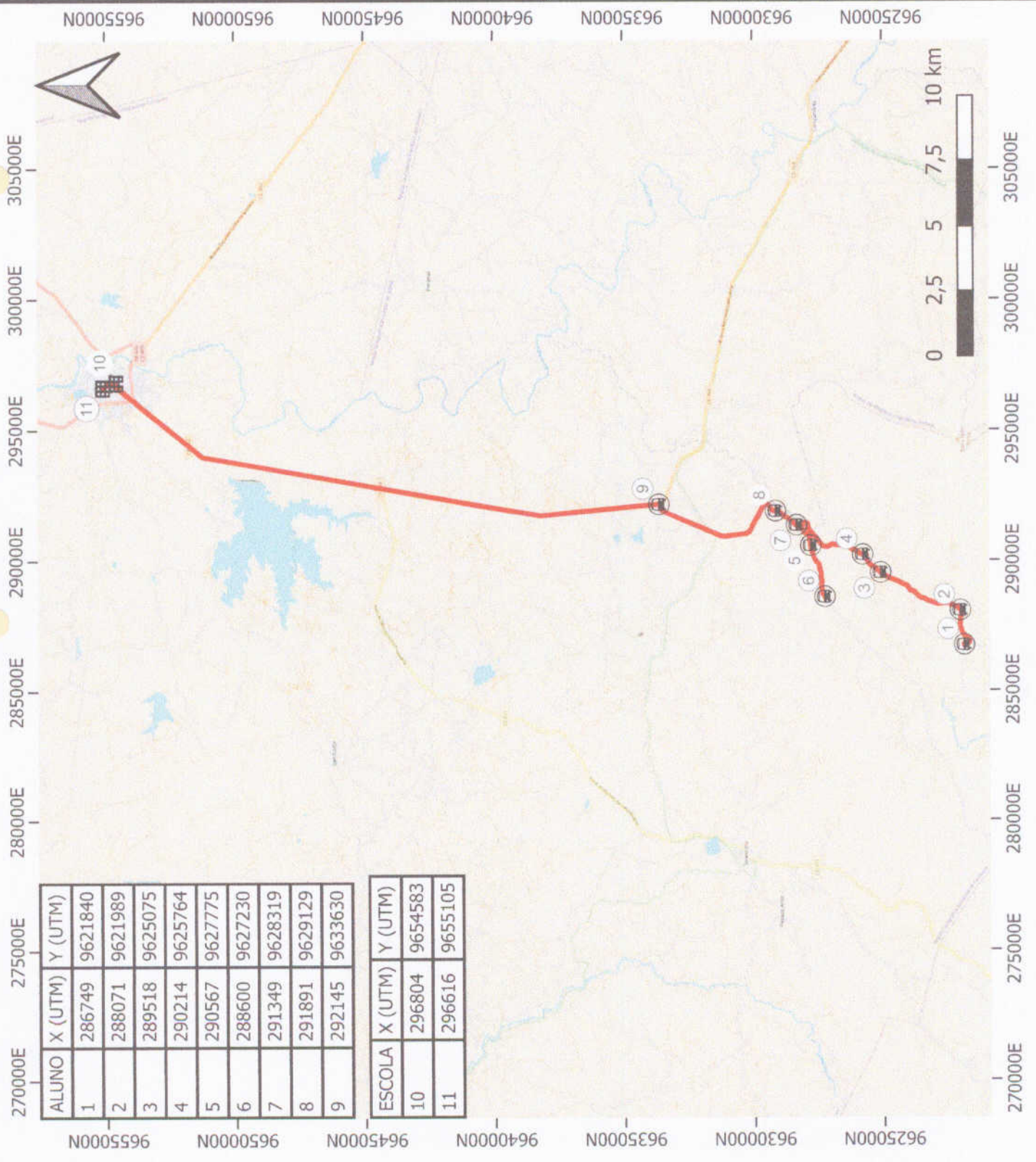
TURNO: TARDE

EXTENSÃO DA ROTA IDA E VOLTA:

91 KM



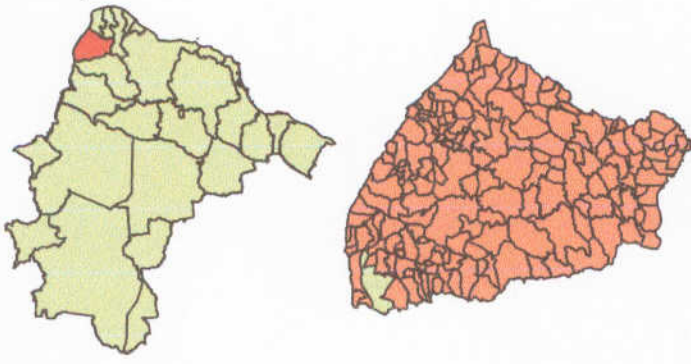
PERCURSO DA ROTA



ALUNO	X (UTM)	Y (UTM)
1	286749	9621840
2	288071	9621989
3	289518	9625075
4	290214	9625764
5	290567	9627775
6	288600	9627230
7	291349	9628319
8	291891	9629129
9	292145	9633630

ESCOLA	X (UTM)	Y (UTM)
10	296804	9654583
11	296616	9655105

LOCALIZAÇÃO DO MUNICÍPIO



ELEMENTOS DO MAPA

- PARADA ALUNO
- PARADA ESCOLA
- ROTA

N° DA ROTA: 007

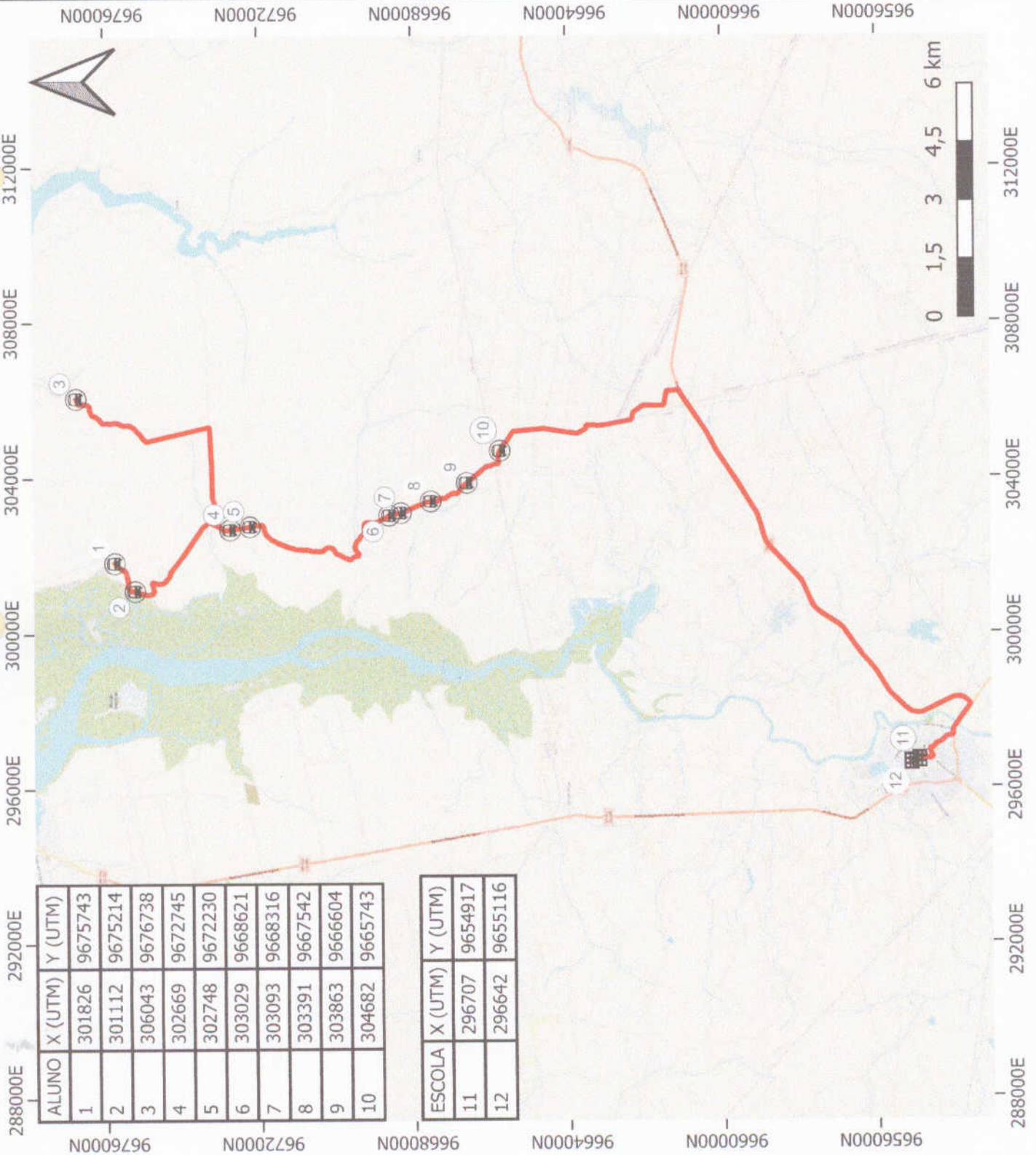
TURNO: INTEGRAL

EXTENSÃO DA ROTA IDA E VOLTÀ:

94 KM



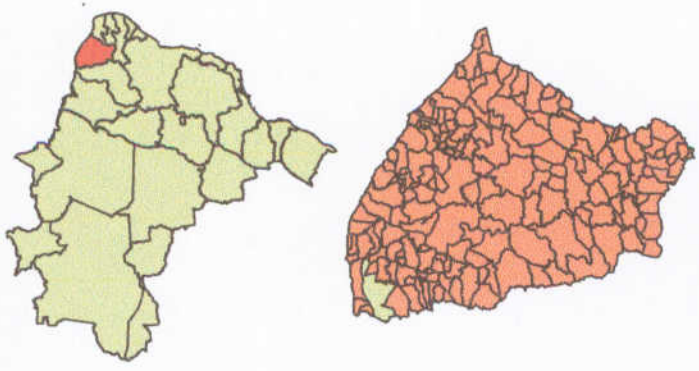
PERCORSO DA ROTA



ALUNO	X (UTM)	Y (UTM)
1	301826	9675743
2	301112	9675214
3	306043	9676738
4	302669	9672745
5	302748	9672230
6	303029	9668621
7	303093	9668316
8	303391	9667542
9	303863	9666604
10	304682	9665743

ESCOLA	X (UTM)	Y (UTM)
11	296707	9654917
12	296642	9655116

LOCALIZAÇÃO DO MUNICÍPIO



ELEMENTOS DO MAPA

- PARADA ALLUNO
- PARADA ESCOLA
- ROTA

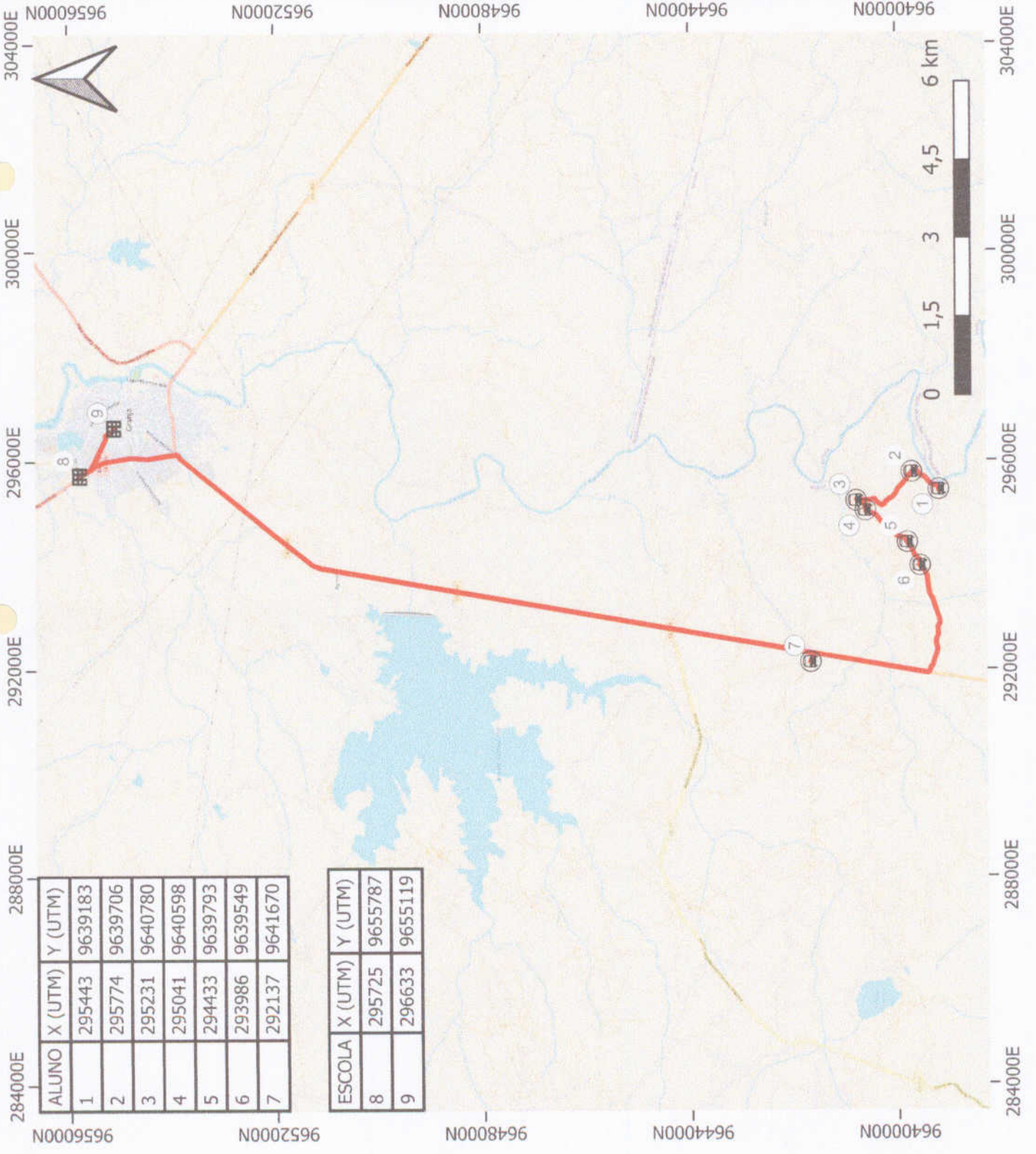
N° DA ROTA: 008

TURNO: MANHÃ

**EXTENSÃO DA ROTA IDA E VOLTA:
52 KM**



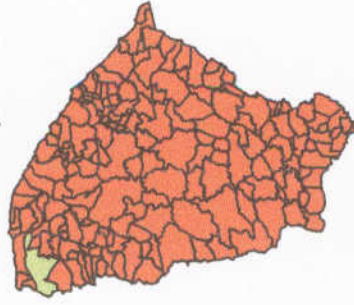
PERCURSO DA ROTA



ALUNO	X (UTM)	Y (UTM)
1	295443	9639183
2	295774	9639706
3	295231	9640780
4	295041	9640598
5	294433	9639793
6	293986	9639549
7	292137	9641670

ESCOLA	X (UTM)	Y (UTM)
8	295725	9655787
9	296633	9655119

LOCALIZAÇÃO DO MUNICÍPIO



ELEMENTOS DO MAPA

-  PARADA ESCOLA
-  PARADA ALUNO
-  ROTA

N° DA ROTA: 009

TURNO: MANHÃ

**EXTENSÃO DA ROTA: IDA E VOLTAS:
102 KM**

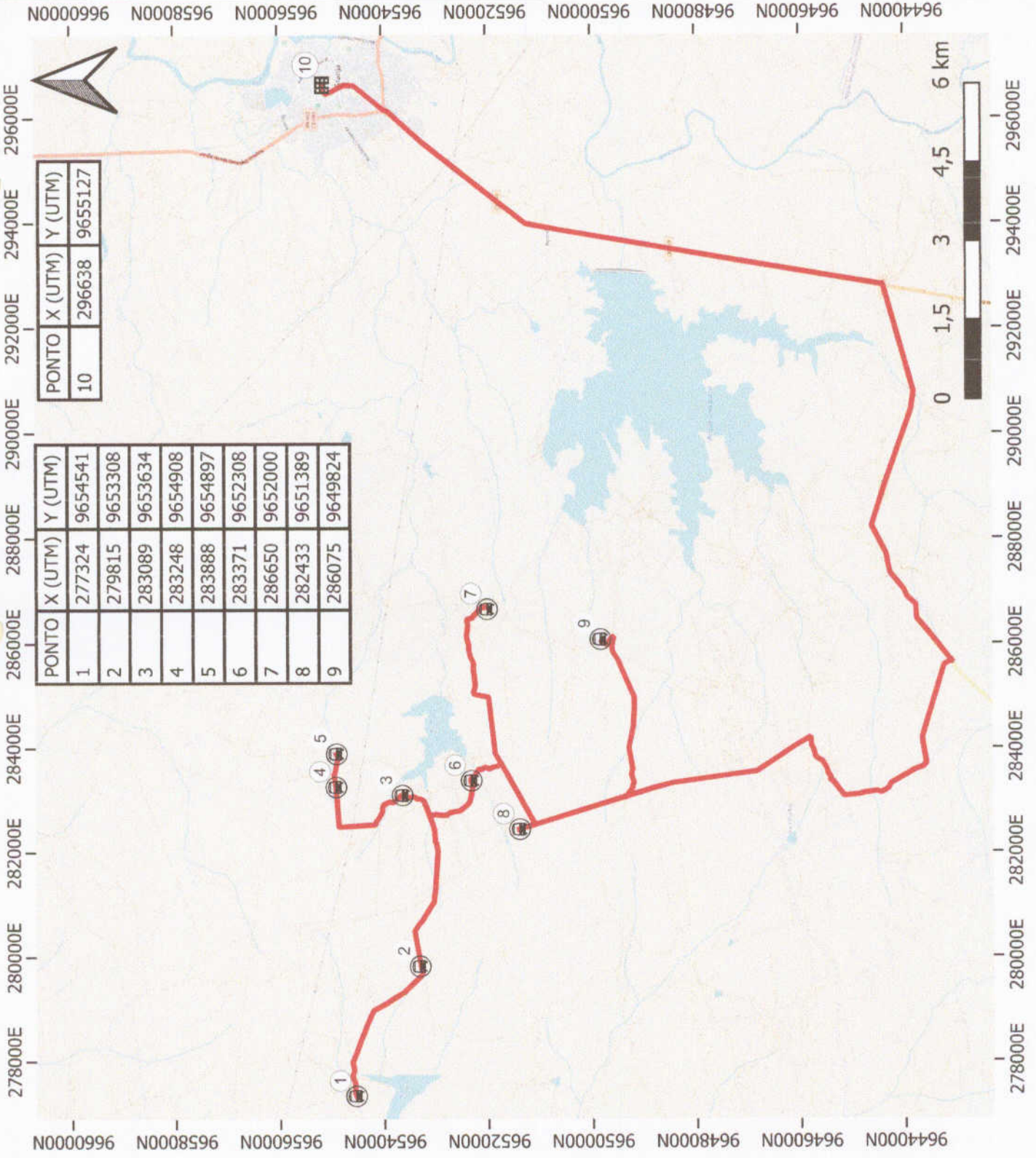


Granja
Cuidando da nossa gente

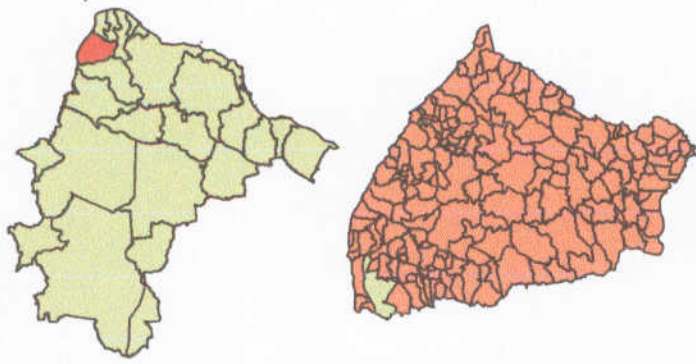
PERCORSO DA ROTA

PONTO	X (UTM)	Y (UTM)
1	277324	9654541
2	279815	9653308
3	283089	9653634
4	283248	9654908
5	283888	9654897
6	283371	9652308
7	286650	9652000
8	282433	9651389
9	286075	9649824




PONTO	X (UTM)	Y (UTM)
10	296638	9655127



LOCALIZAÇÃO DO MUNICÍPIO



ELEMENTOS DO MAPA

-  PARADA ALLUNO
-  PARADA ESCOLA
-  ROTA

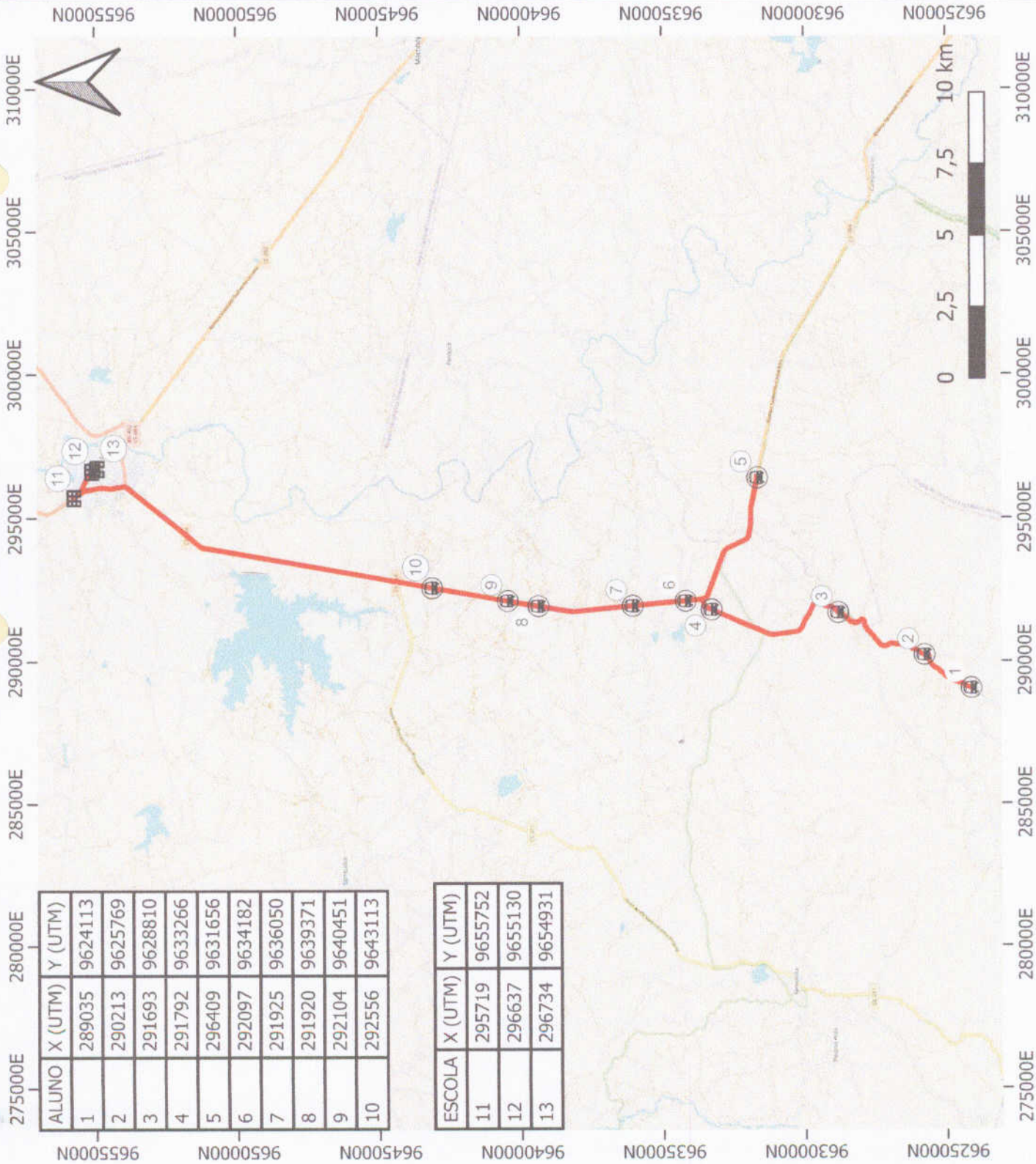
N° DA ROTA: 010

TURNO: INTEGRAL

**EXTENSÃO DA ROTA IDA E VOLTA:
85 KM**



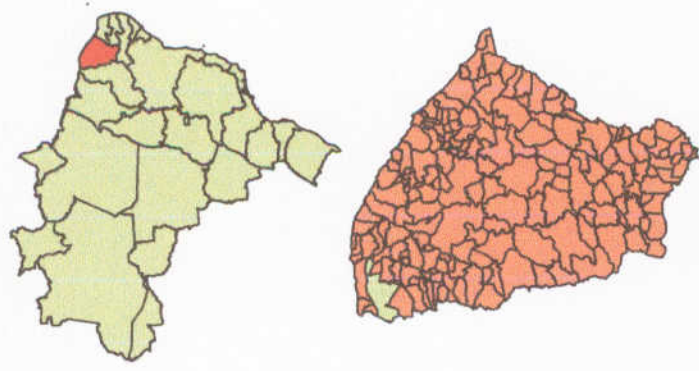
PERCURSO DA ROTA



ALLUNO	X (UTM)	Y (UTM)
1	289035	9624113
2	290213	9625769
3	291693	9628810
4	291792	9633266
5	296409	9631656
6	292097	9634182
7	291925	9636050
8	291920	9639371
9	292104	9640451
10	292556	9643113

ESCOLA	X (UTM)	Y (UTM)
11	295719	9655752
12	296637	9655130
13	296734	9654931

LOCALIZAÇÃO DO MUNICÍPIO



ELEMENTOS DO MAPA

- PARADA ALUNO
- PARADA ESCOLA
- ROTA

N° DA ROTA: 011

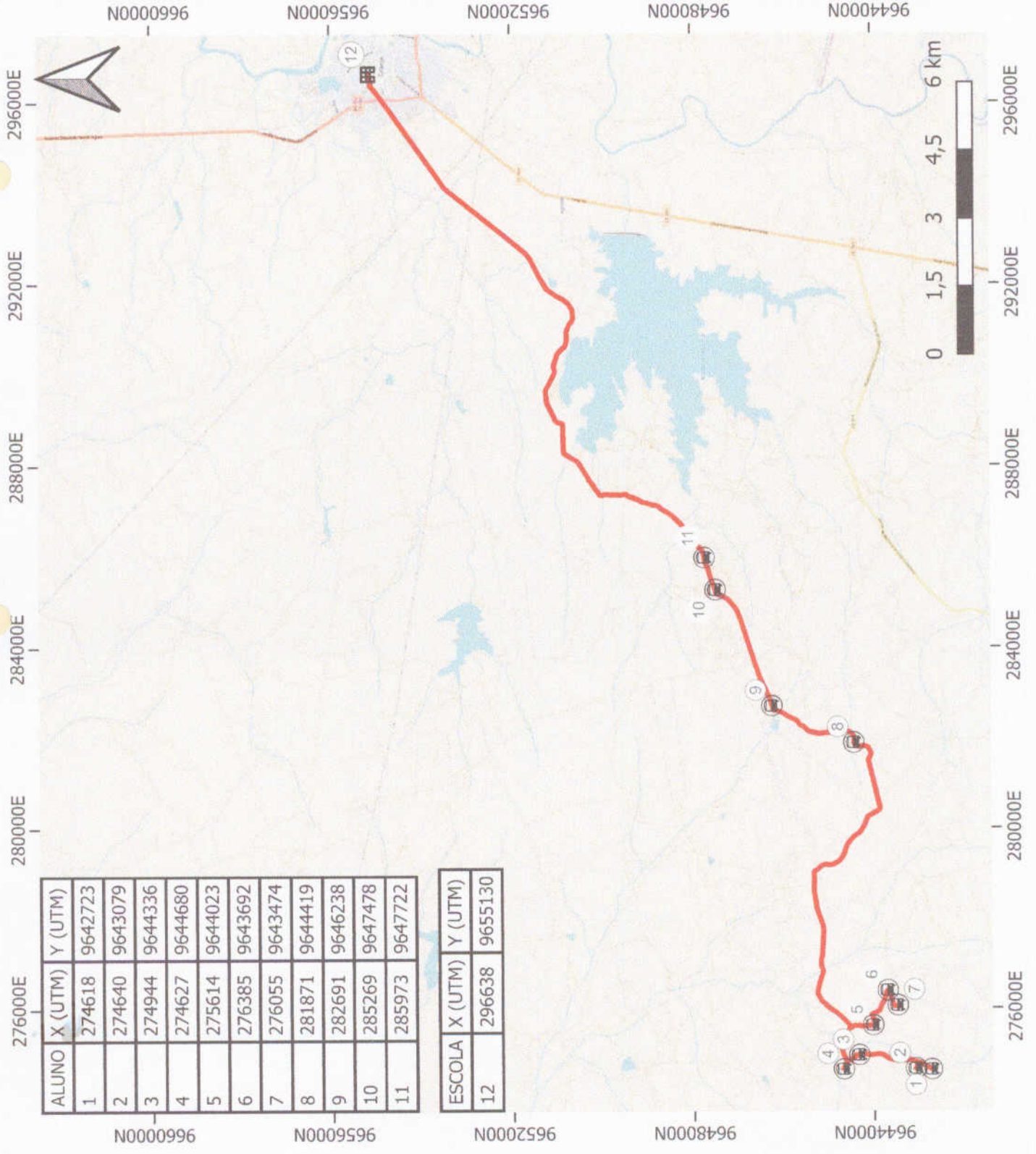
TURNO: TARDE

EXTENSÃO DA ROTA IDA E VOLTA:

76 KM



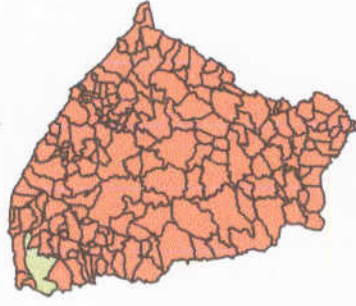
PERCORSO DA ROTA



ALUNO	X (UTM)	Y (UTM)
1	274618	9642723
2	274640	9643079
3	274944	9644336
4	274627	9644680
5	275614	9644023
6	276385	9643692
7	276055	9643474
8	281871	9644419
9	282691	9646238
10	285269	9647478
11	285973	9647722

ESCOLA	X (UTM)	Y (UTM)
12	296638	9655130

LOCALIZAÇÃO DO MUNICÍPIO



ELEMENTOS DO MAPA

-  PARADA ALLUNO
-  PARADA ESCOLA
-  ROTA

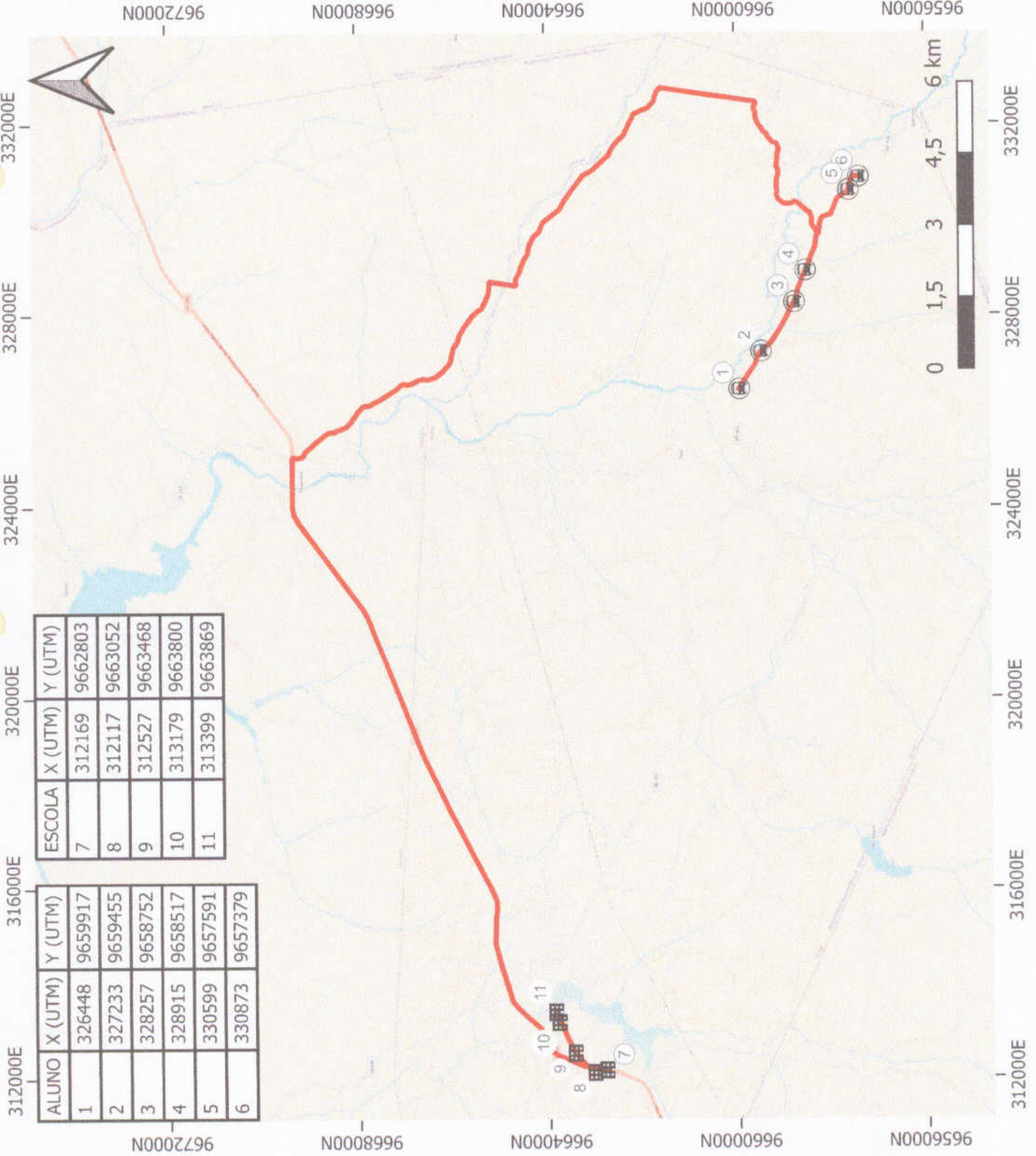
N° DA ROTA: 012

TURNO: TARDE

**EXTENSÃO DA ROTA IDA E VOLTA:
90 KM**



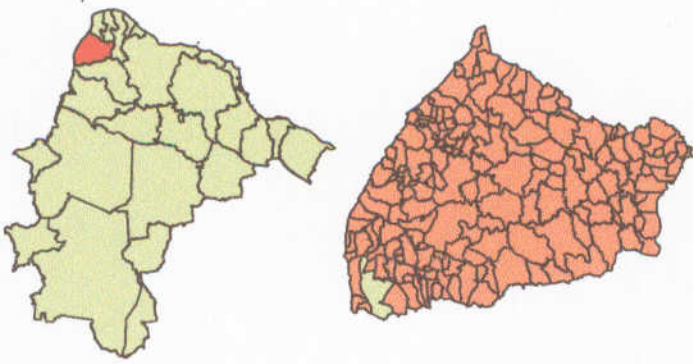
PERCORSO DA ROTA



ESCOLA	X (UTM)	Y (UTM)
7	312169	9662803
8	312117	9663052
9	312527	9663468
10	313179	9663800
11	313399	9663869

ALLUNO	X (UTM)	Y (UTM)
1	326448	9659917
2	327233	9659455
3	328257	9658752
4	328915	9658517
5	330599	9657591
6	330873	9657379

LOCALIZAÇÃO DO MUNICÍPIO



ELEMENTOS DO MAPA

- PARADA ALLUNO
- PARADA ESCOLA
- ROTA

N° DA ROTA: 013

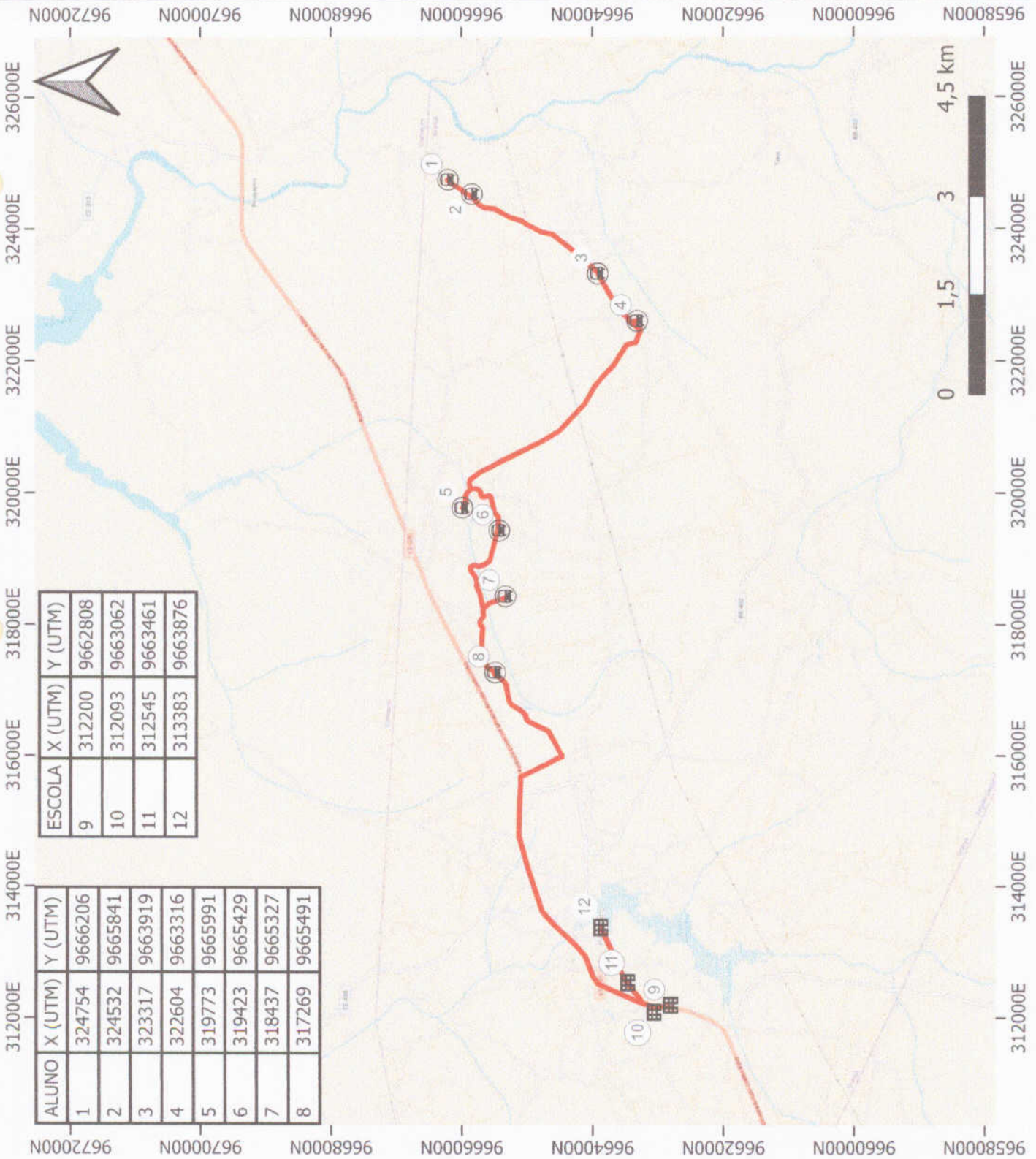
TURNO: MANHÃ

EXTENSÃO DA ROTA: 44 KM



Granja
Cuidando da nossa gente

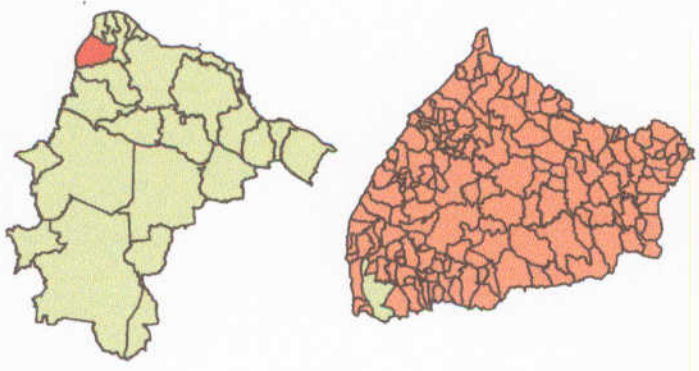
PERCORSO DA ROTA



ESCOLA	X (UTM)	Y (UTM)
9	312200	9662808
10	312093	9663062
11	312545	9663461
12	313383	9663876

ALUNO	X (UTM)	Y (UTM)
1	324754	9666206
2	324532	9665841
3	323317	9663919
4	322604	9663316
5	319773	9665991
6	319423	9665429
7	318437	9665327
8	317269	9665491

LOCALIZAÇÃO DO MUNICÍPIO



ELEMENTOS DO MAPA

- PARADA ALUNO
- PARADA ESCOLA
- ROTA

N° DA ROTA: 014

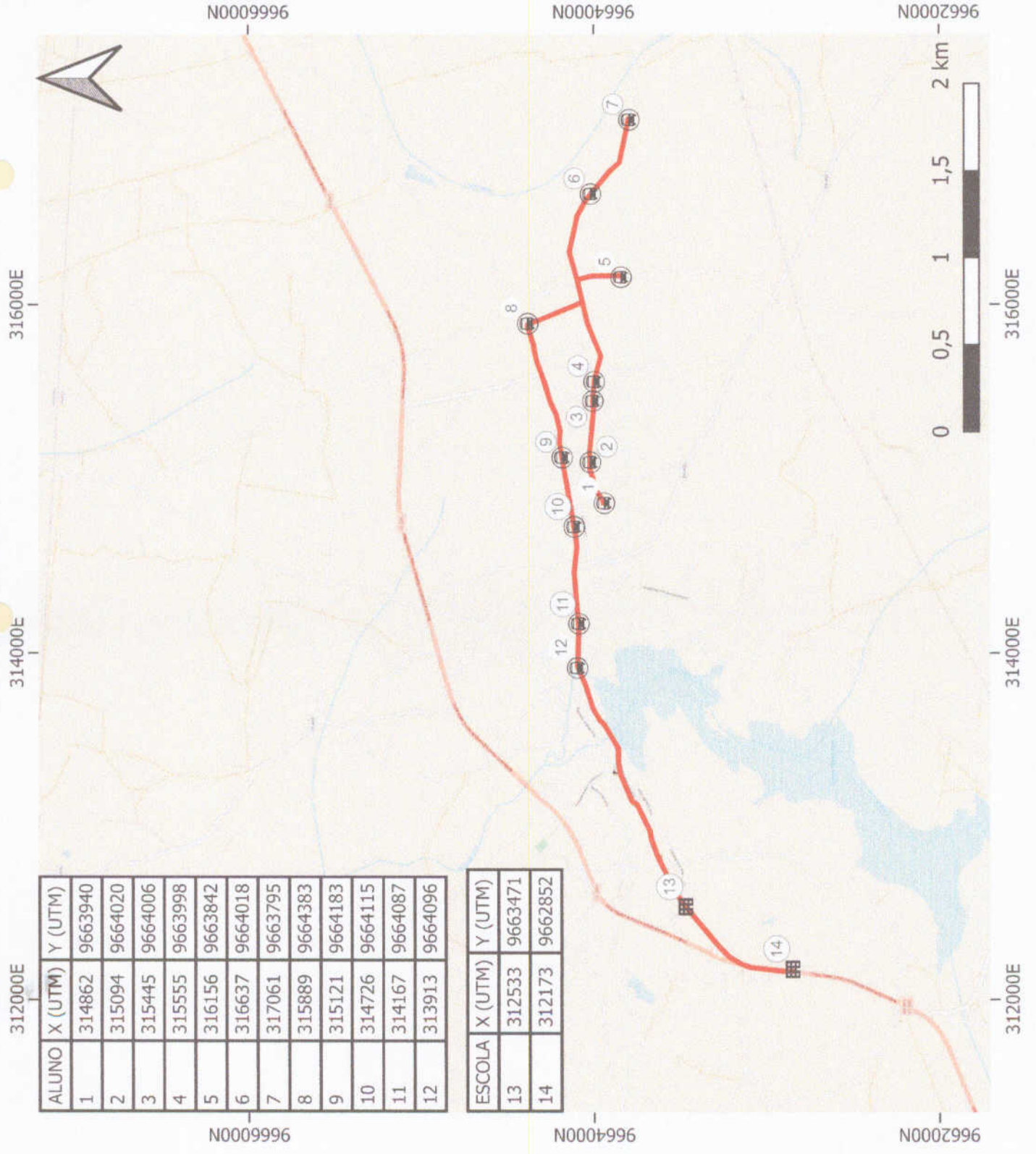
TURNO: INTEGRAL

**EXTENSÃO DA ROTA IDA E VOLTA:
18 KM**



Granja
Cuidando da nossa gente

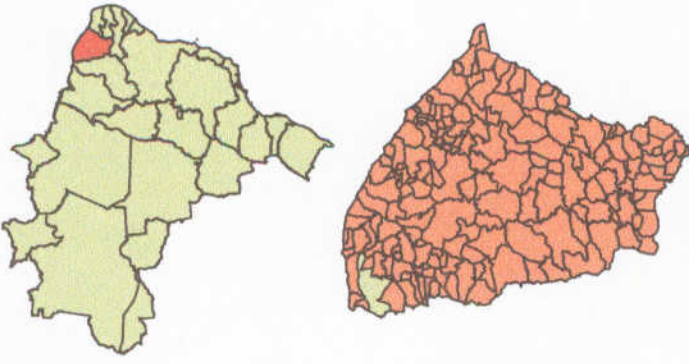
PERCUISSO DA ROTA



ALUNO	X (UTM)	Y (UTM)
1	314862	9663940
2	315094	9664020
3	315445	9664006
4	315555	9663998
5	316156	9663842
6	316637	9664018
7	317061	9663795
8	315889	9664383
9	315121	9664183
10	314726	9664115
11	314167	9664087
12	313913	9664096

ESCOLA	X (UTM)	Y (UTM)
13	312533	9663471
14	312173	9662852

LOCALIZAÇÃO DO MUNICÍPIO



ELEMENTOS DO MAPA

- PARADA ALUNO
- PARADA ESCOLA
- ROTA

N° DA ROTA: 015

TURNO: MANHÃ

**EXTENSÃO DA ROTA IDÁ E VOLTA:
50 KM**

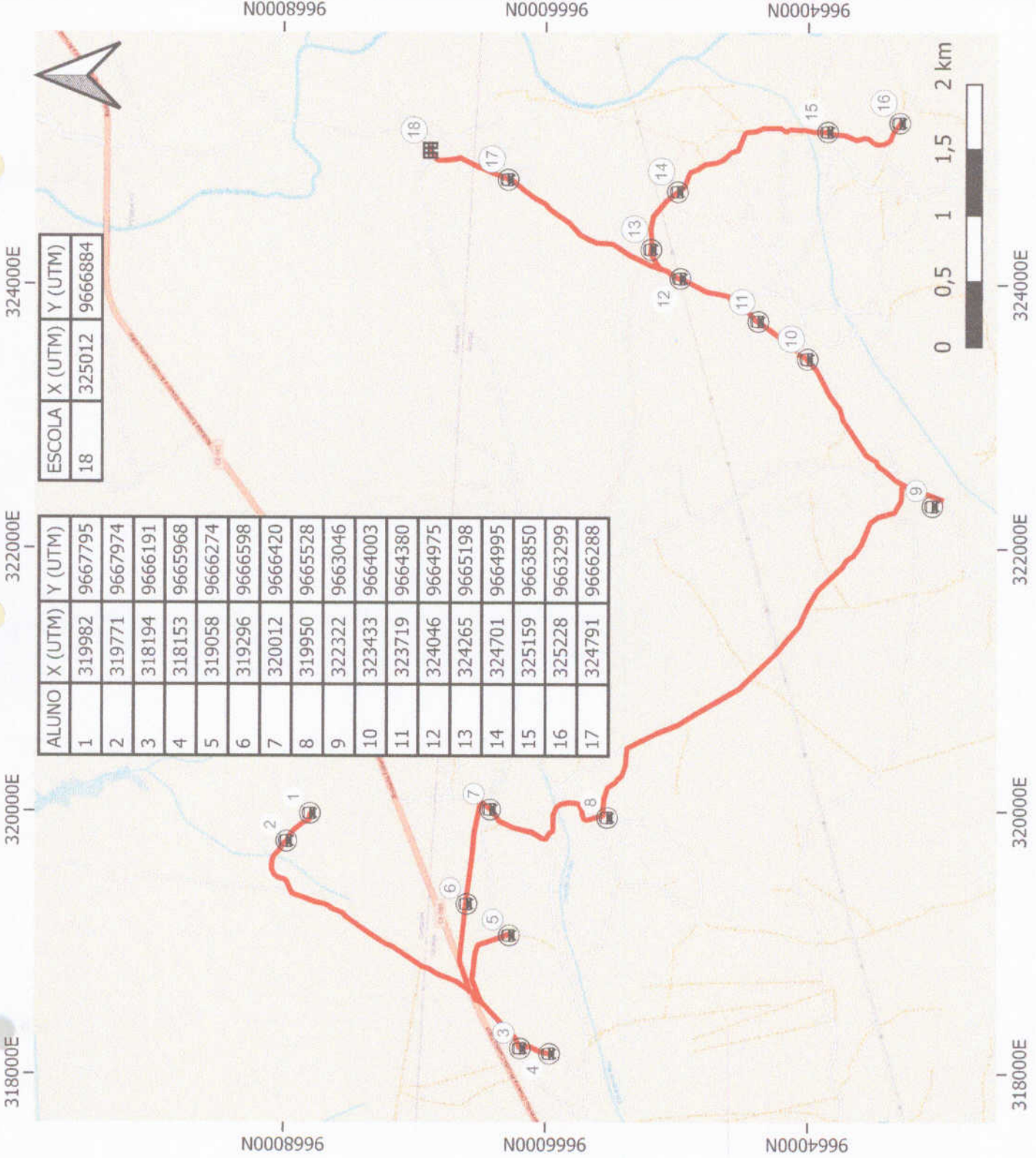


Granja
Cuidando da nossa gente

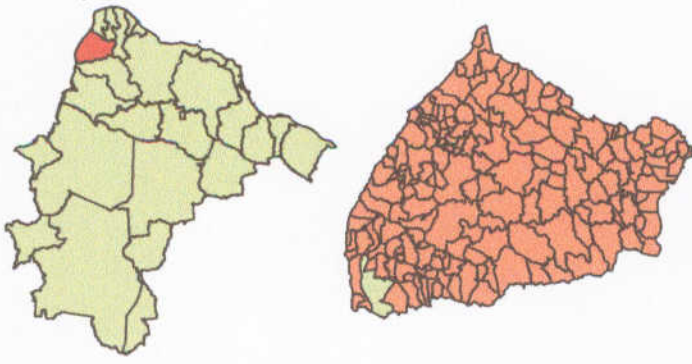
PERCORSO DA ROTA

ALUNO	X (UTM)	Y (UTM)
1	319982	9667795
2	319771	9667974
3	318194	9666191
4	318153	9665968
5	319058	9666274
6	319296	9666598
7	320012	9666420
8	319950	9665528
9	322322	9663046
10	323433	9664003
11	323719	9664380
12	324046	9664975
13	324265	9665198
14	324701	9664995
15	325159	9663850
16	325228	9663299
17	324791	9666288

ESCOLA	X (UTM)	Y (UTM)
18	325012	9666884



LOCALIZAÇÃO DO MUNICÍPIO



ELEMENTOS DO MAPA

- PARADA ALUNO
- PARADA ESCOLA
- ROTA

N° DA ROTA: 015

TURNO: TARDE

EXTENSÃO DA ROTA: IDA E VOLTA:
50 KM

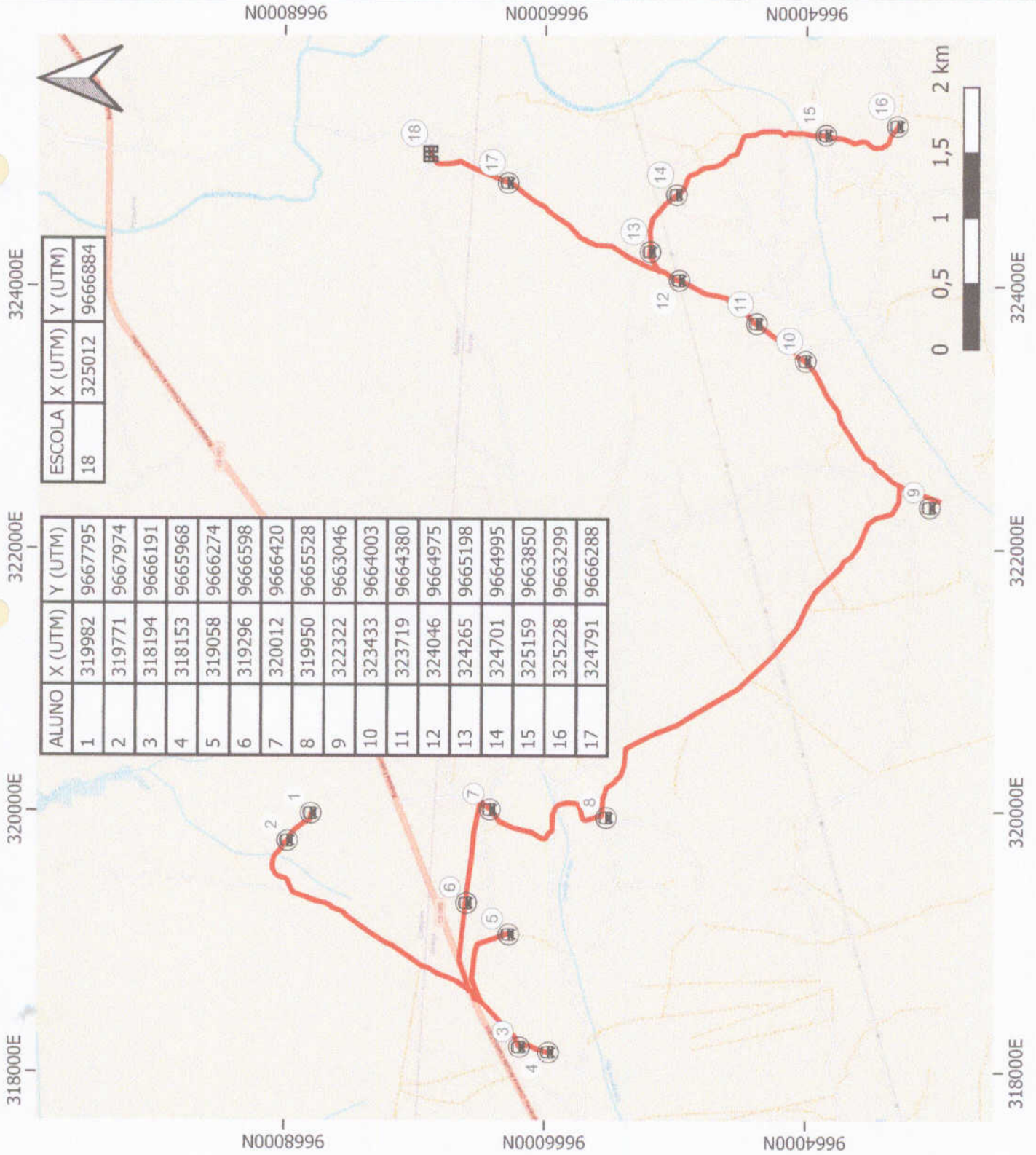


Granja
Cuidando da nossa gente

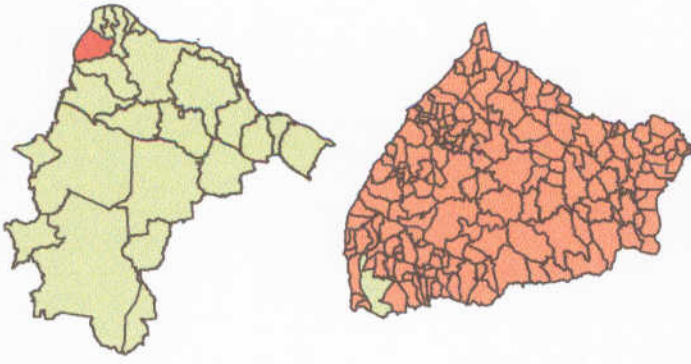
PERCORSO DA ROTA

ALUNO	X (UTM)	Y (UTM)
1	319982	9667795
2	319771	9667974
3	318194	9666191
4	318153	9665968
5	319058	9666274
6	319296	9666598
7	320012	9666420
8	319950	9665528
9	322322	9663046
10	323433	9664003
11	323719	9664380
12	324046	9664975
13	324265	9665198
14	324701	9664995
15	325159	9663850
16	325228	9663299
17	324791	9666288

ESCOLA	X (UTM)	Y (UTM)
18	325012	9666884



LOCALIZAÇÃO DO MUNICÍPIO



ELEMENTOS DO MAPA

- PARADA ALLUNO
- PARADA ESCOLA
- ROTA

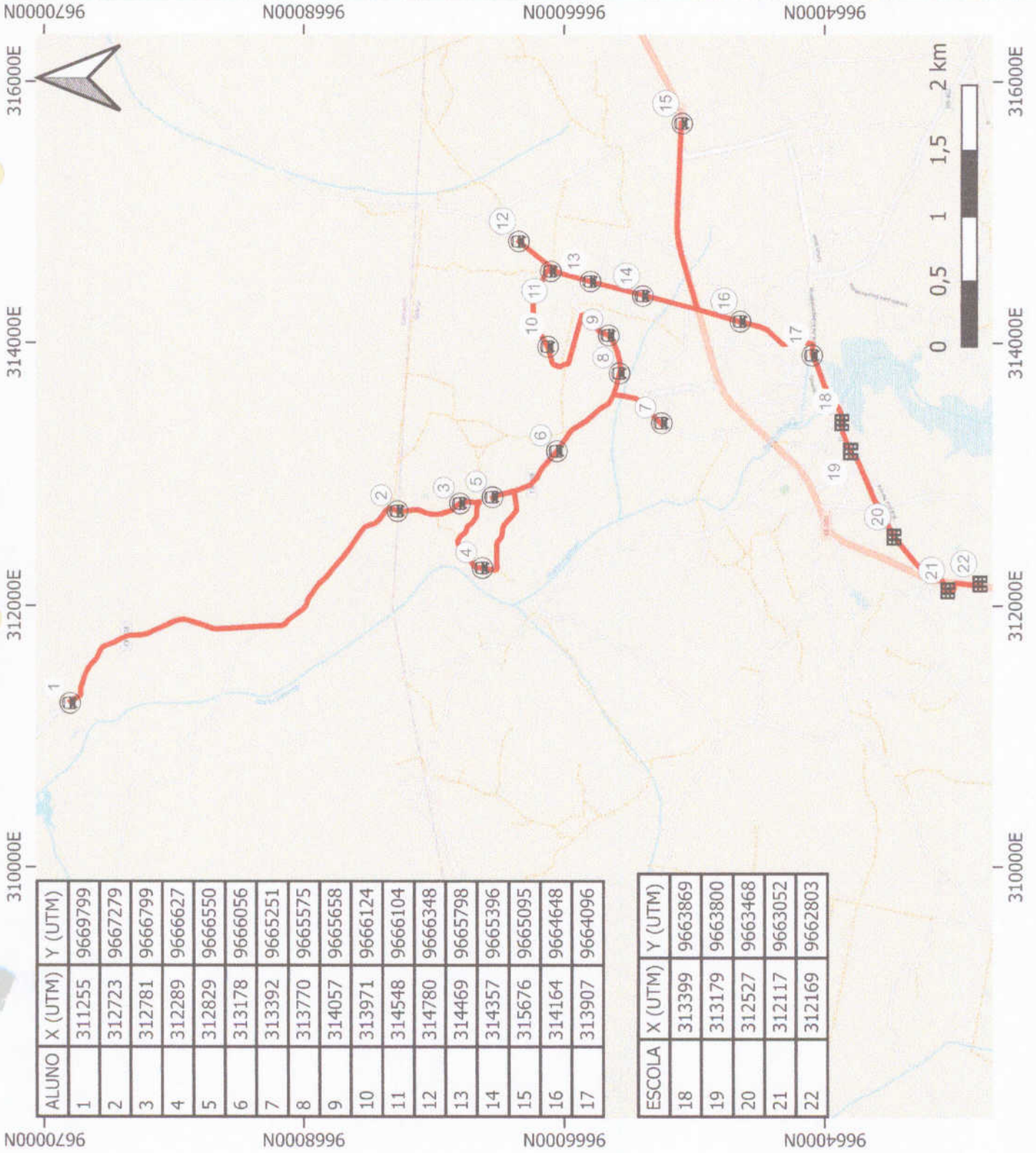
N° DA ROTA: 016

TURNO: MANHÃ

**EXTENSÃO DA ROTA IDA E VOLTA:
36,6 KM**



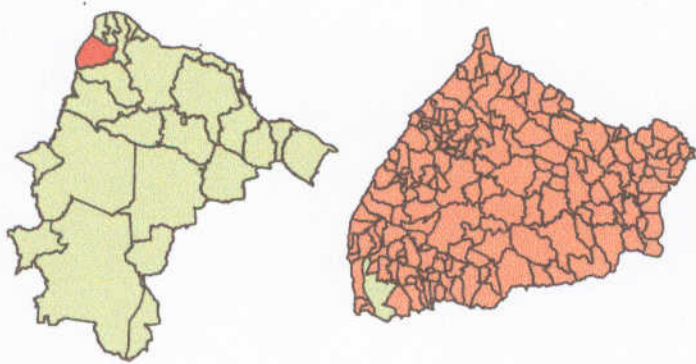
PERCURSO DA ROTA



ALLUNO	X (UTM)	Y (UTM)
1	311255	9669799
2	312723	9667279
3	312781	9666799
4	312289	9666627
5	312829	9666550
6	313178	9666056
7	313392	9665251
8	313770	9665575
9	314057	9665658
10	313971	9666124
11	314548	9666104
12	314780	9666348
13	314469	9665798
14	314357	9665396
15	315676	9665095
16	314164	9664648
17	313907	9664096

ESCOLA	X (UTM)	Y (UTM)
18	313399	9663869
19	313179	9663800
20	312527	9663468
21	312117	9663052
22	312169	9662803

LOCALIZAÇÃO DO MUNICÍPIO



ELEMENTOS DO MAPA

- PARADA ALLUNO
- PARADA ESCOLA
- ROTA

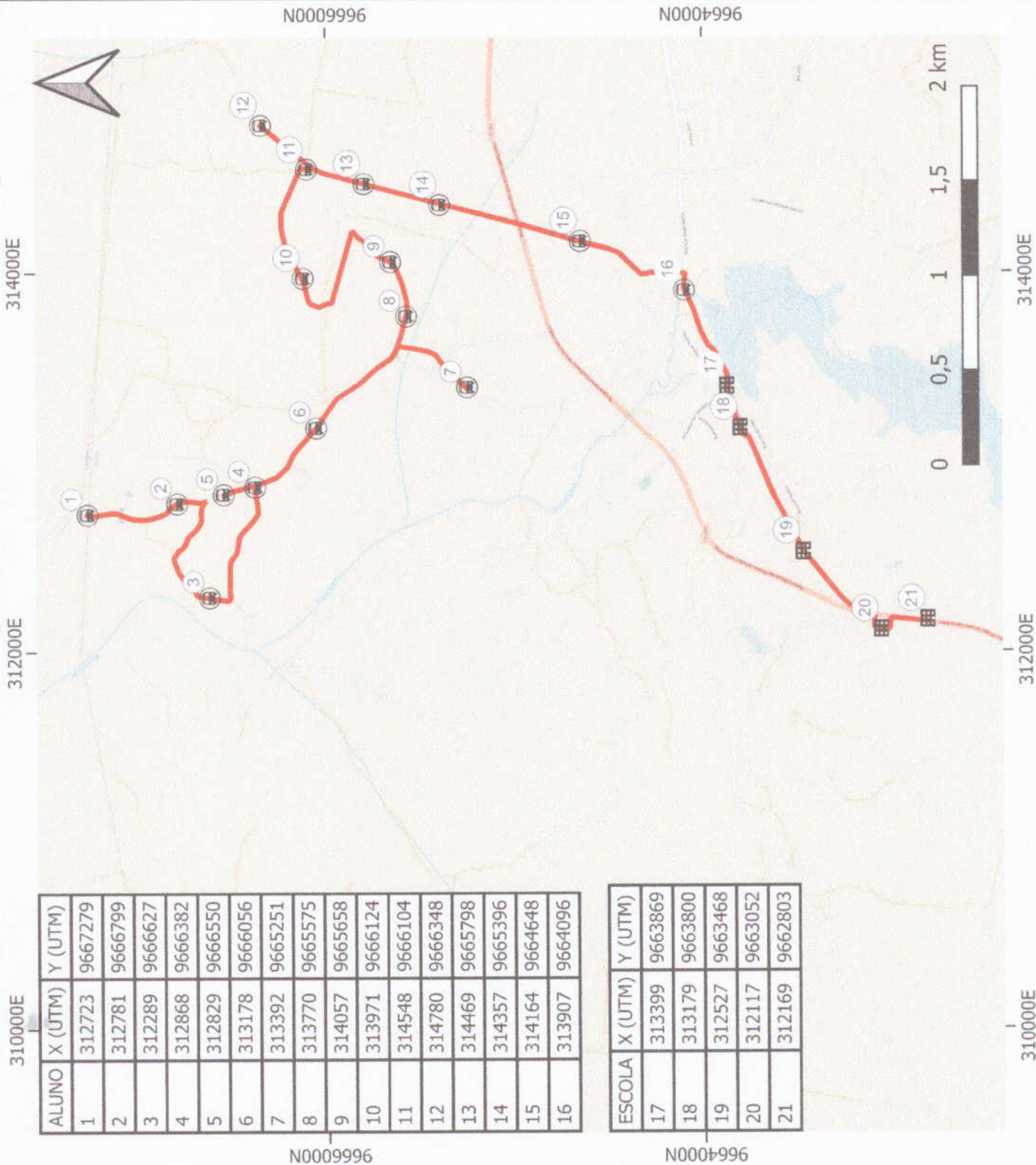
N° DA ROTA: 016

TURNO: TARDE

**EXTENSÃO DA ROTA IDA E VOLTA:
17,4 KM**



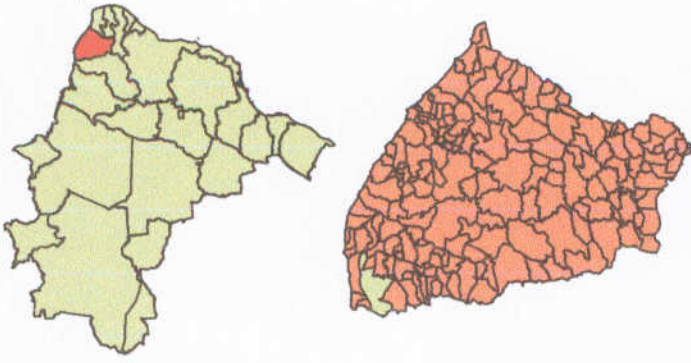
PERCORSO DA ROTA






ALUNO	X (UTM)	Y (UTM)
1	312723	9667279
2	312781	9666799
3	312289	9666627
4	312868	9666382
5	312829	9666550
6	313178	9666056
7	313392	9665251
8	313770	9665575
9	314057	9665658
10	313971	9666124
11	314548	9666104
12	314780	9666348
13	314469	9665798
14	314357	9665396
15	314164	9664648
16	313907	9664096

ESCOLA	X (UTM)	Y (UTM)
17	313399	9663869
18	313179	9663800
19	312527	9663468
20	312117	9663052
21	312169	9662803

LOCALIZAÇÃO DO MUNICÍPIO



ELEMENTOS DO MAPA

-  PARADA ALUNO
-  PARADA ESCOLA
-  ROTA

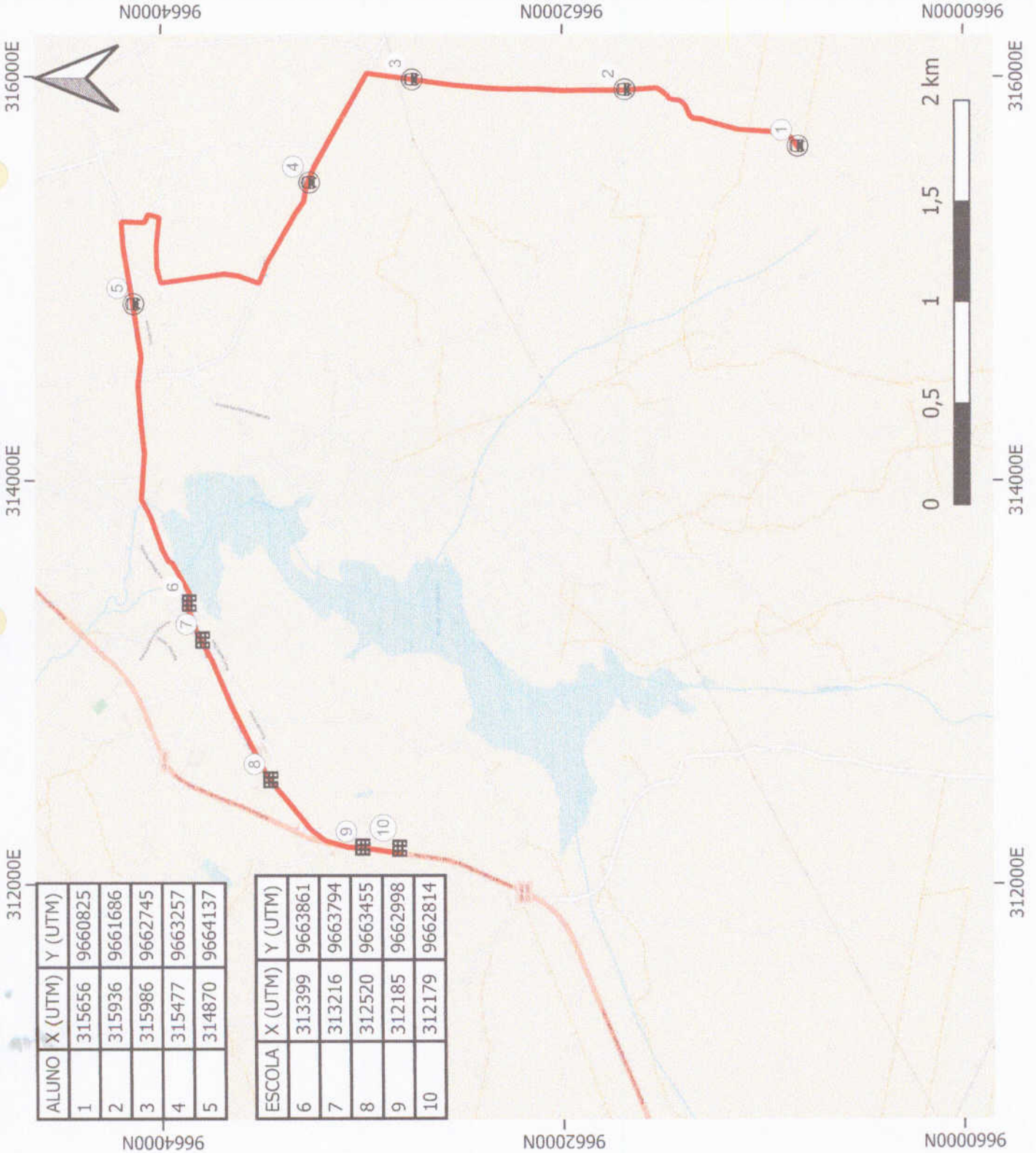
N° DA ROTA: 017

TURNO: MANHÃ

**EXTENSÃO DA ROTA IDA E VOLTA:
16,5 KM**



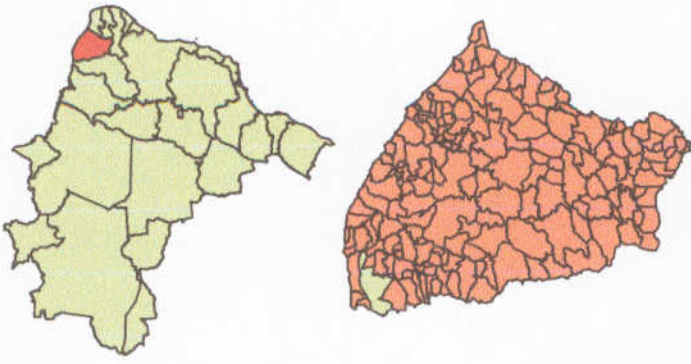
PERCORSO DA ROTA



ALUNO	X (UTM)	Y (UTM)
1	315656	9660825
2	315936	9661686
3	315986	9662745
4	315477	9663257
5	314870	9664137

ESCOLA	X (UTM)	Y (UTM)
6	313399	9663861
7	313216	9663794
8	312520	9663455
9	312185	9662998
10	312179	9662814

LOCALIZAÇÃO DO MUNICÍPIO



ELEMENTOS DO MAPA

- PARADA ALLUNO
- PARADA ESCOLA
- ROTA

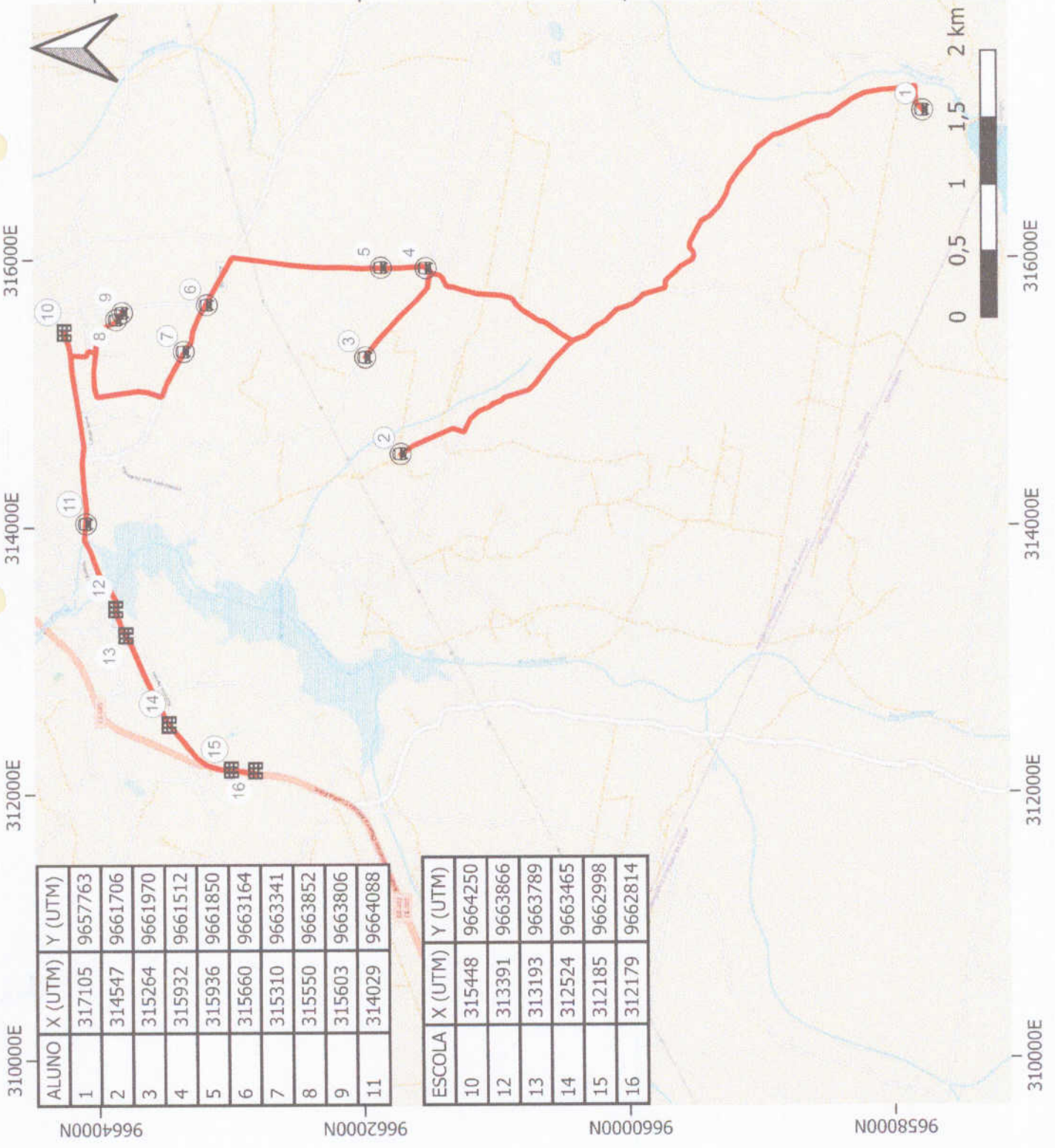
N° DA ROTA: 017

TURNO: TARDE

EXTENSÃO DA ROTA IDA E VOLTAS:
41,5 KM



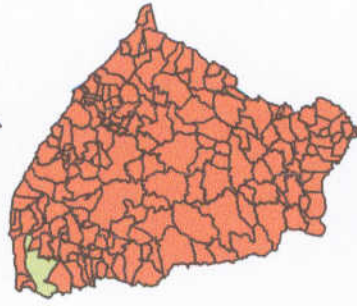
PERCORSO DA ROTA



ALUNO	X (UTM)	Y (UTM)
1	317105	9657763
2	314547	9661706
3	315264	9661970
4	315932	9661512
5	315936	9661850
6	315660	9663164
7	315310	9663341
8	315550	9663852
9	315603	9663806
11	314029	9664088

ESCOLA	X (UTM)	Y (UTM)
10	315448	9664250
12	313391	9663866
13	313193	9663789
14	312524	9663465
15	312185	9662998
16	312179	9662814

LOCALIZAÇÃO DO MUNICÍPIO




ELEMENTOS DO MAPA

- PARADA ALLUNO
- PARADA ESCOLA
- ROTA

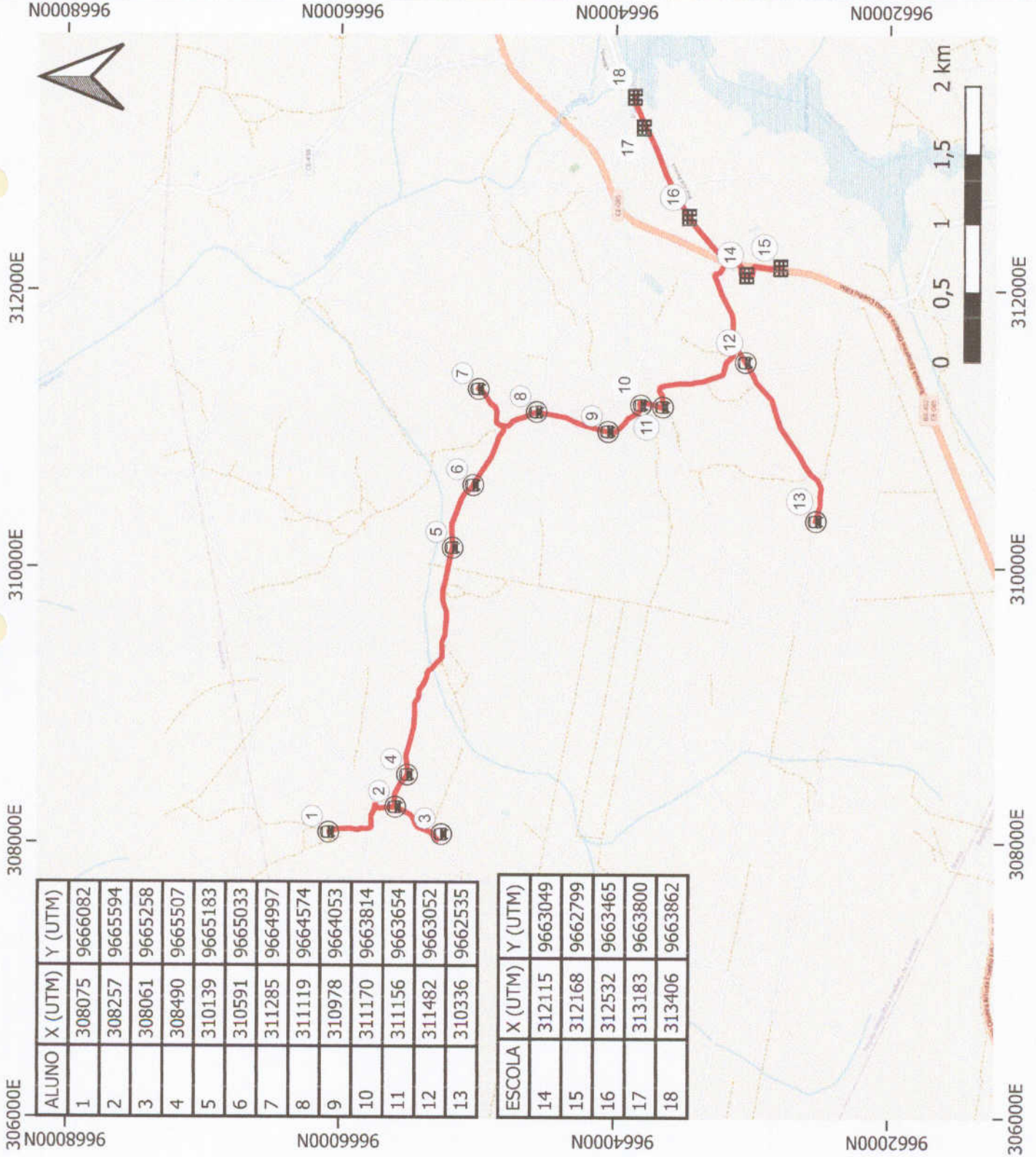
N° DA ROTA: 018

TURNO: MANHÃ

**EXTENSÃO DA ROTA IDA E VOLTA:
27 KM**



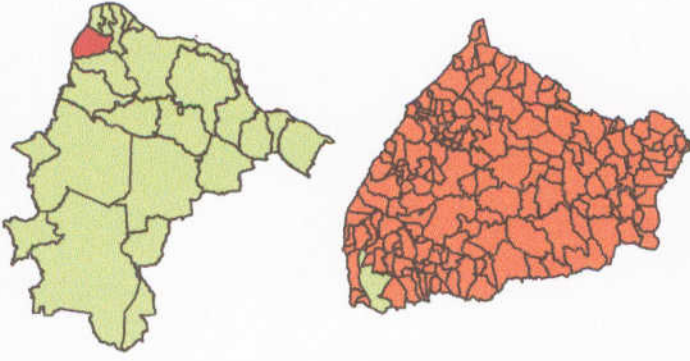
PERCORSO DA ROTA



ALUNO	X (UTM)	Y (UTM)
1	308075	9666082
2	308257	9665594
3	308061	9665258
4	308490	9665507
5	310139	9665183
6	310591	9665033
7	311285	9664997
8	311119	9664574
9	310978	9664053
10	311170	9663814
11	311156	9663654
12	311482	9663052
13	310336	9662535

ESCOLA	X (UTM)	Y (UTM)
14	312115	9663049
15	312168	9662799
16	312532	9663465
17	313183	9663800
18	313406	9663862

LOCALIZAÇÃO DO MUNICÍPIO



ELEMENTOS DO MAPA

- PARADA ALUNO
- PARADA ESCOLA
- ROTA

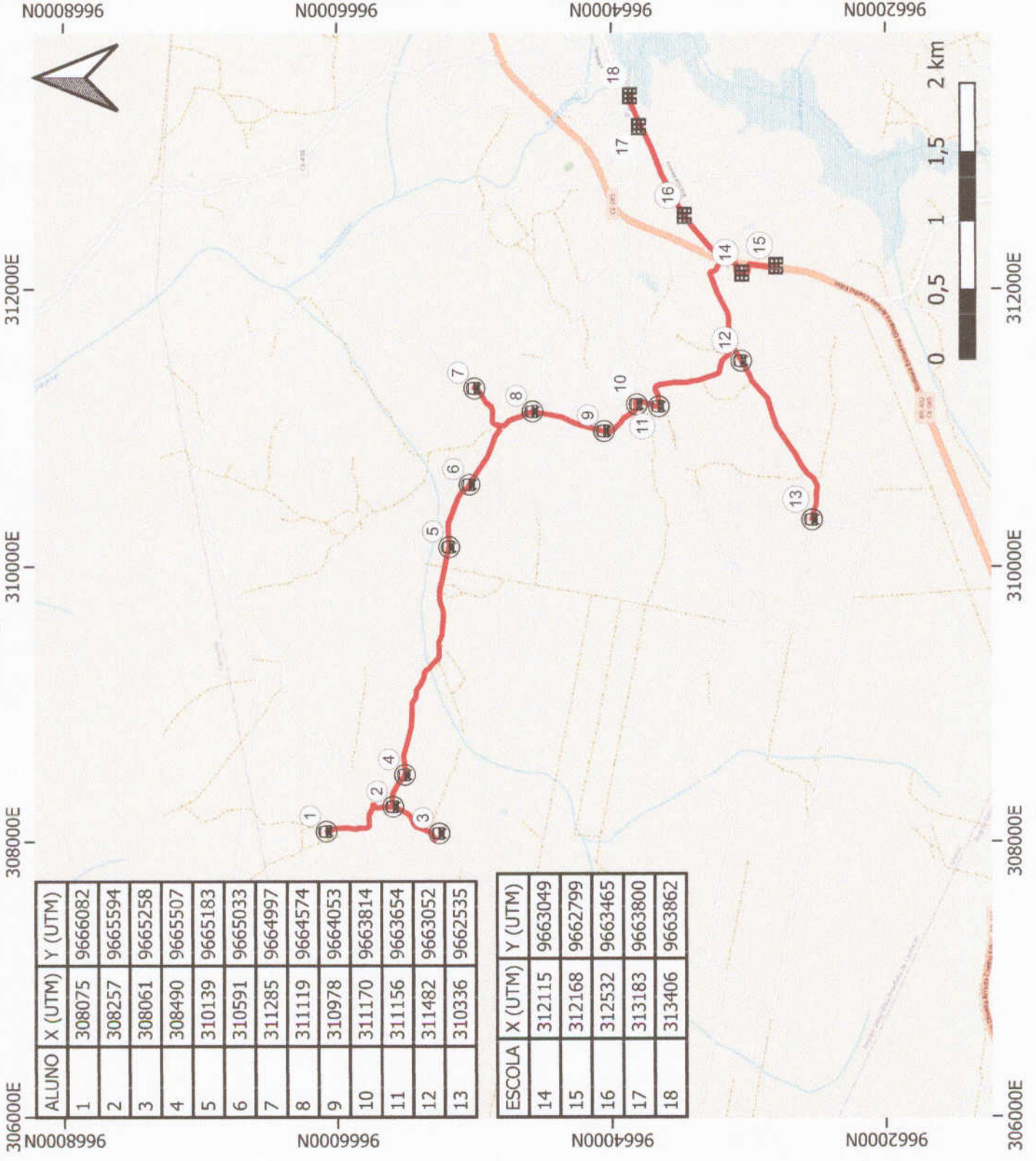
N° DA ROTA: 018

TURNO: TARDE

EXTENSÃO DA ROTA IDA E VOLTAS:
27 KM



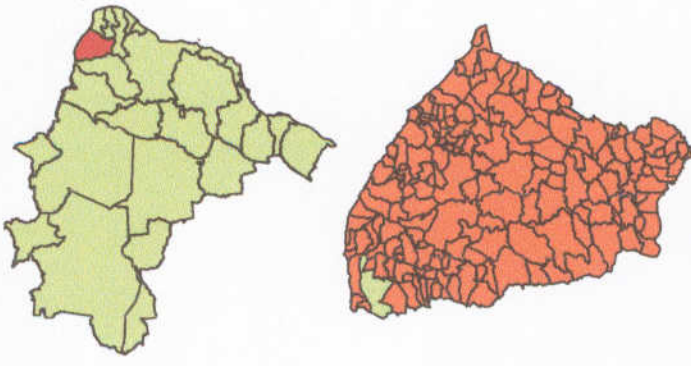
PERCORSO DA ROTA



ALUNO	X (UTM)	Y (UTM)
1	308075	9666082
2	308257	9665594
3	308061	9665258
4	308490	9665507
5	310139	9665183
6	310591	9665033
7	311285	9664997
8	311119	9664574
9	310978	9664053
10	311170	9663814
11	311156	9663654
12	311482	9663052
13	310336	9662535

ESCOLA	X (UTM)	Y (UTM)
14	312115	9663049
15	312168	9662799
16	312532	9663465
17	313183	9663800
18	313406	9663862

LOCALIZAÇÃO DO MUNICÍPIO



ELEMENTOS DO MAPA

- PARADA ALUNO
- PARADA ESCOLA
- ROTA

N° DA ROTA: 018

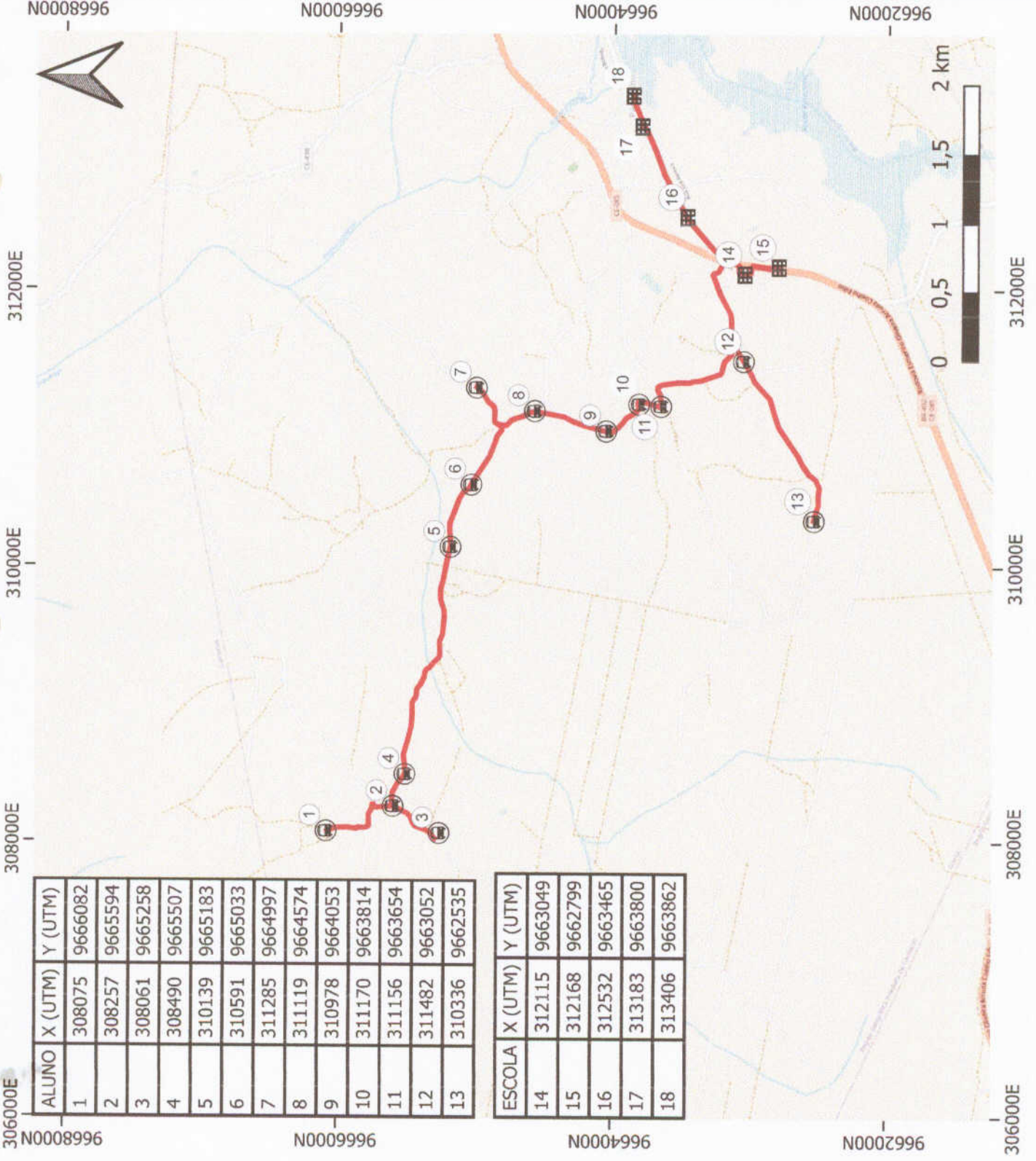
TURNO: INTEGRAL

EXTENSÃO DA ROTA VOLTA: 13 KM

86
A

COMISSÃO - PREFEITURA MUNICIPAL

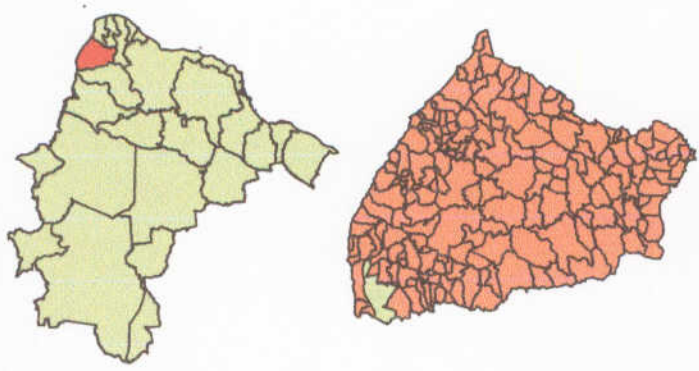
PERCORSO DA ROTA



ALUNO	X (UTM)	Y (UTM)
1	308075	9666082
2	308257	9665594
3	308061	9665258
4	308490	9665507
5	310139	9665183
6	310591	9665033
7	311285	9664997
8	311119	9664574
9	310978	9664053
10	311170	9663814
11	311156	9663654
12	311482	9663052
13	310336	9662535

ESCOLA	X (UTM)	Y (UTM)
14	312115	9663049
15	312168	9662799
16	312532	9663465
17	313183	9663800
18	313406	9663862

LOCALIZAÇÃO DO MUNICÍPIO



ELEMENTOS DO MAPA


- PARADA ALUNO
- PARADA ESCOLA
- ROTA

N° DA ROTA: 019

TURNO: MANHÃ

EXTENSÃO DA ROTA IDA E VOLTA:

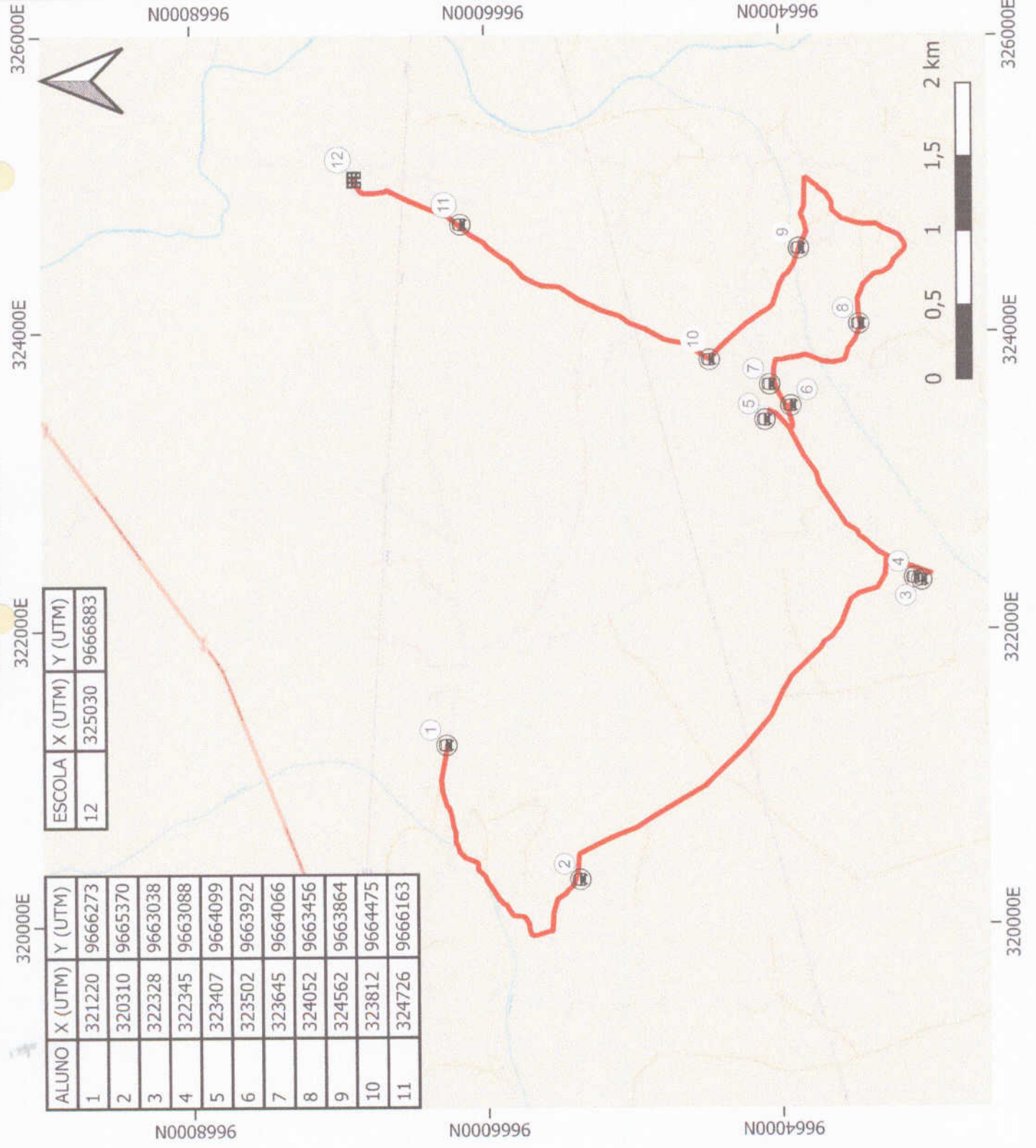
32 KM



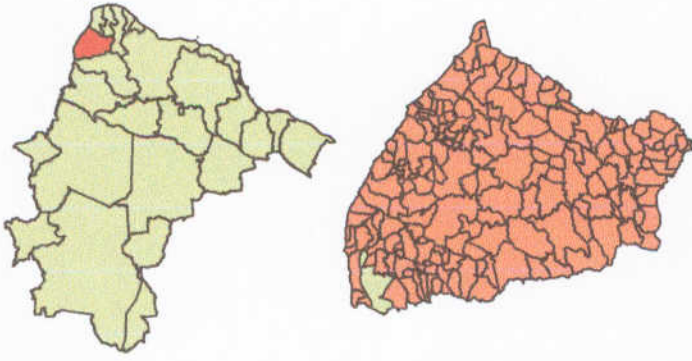
PERCORSO DA ROTA

ESCOLA	X (UTM)	Y (UTM)
12	325030	9666883

ALUNO	X (UTM)	Y (UTM)
1	321220	9666273
2	320310	9665370
3	322328	9663038
4	322345	9663088
5	323407	9664099
6	323502	9663922
7	323645	9664066
8	324052	9663456
9	324562	9663864
10	323812	9664475
11	324726	9666163



LOCALIZAÇÃO DO MUNICÍPIO



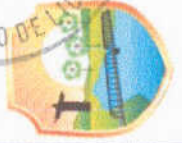
ELEMENTOS DO MAPA

- PARADA ALLUNO
- PARADA ESCOLA
- ROTA

N° DA ROTA: 019

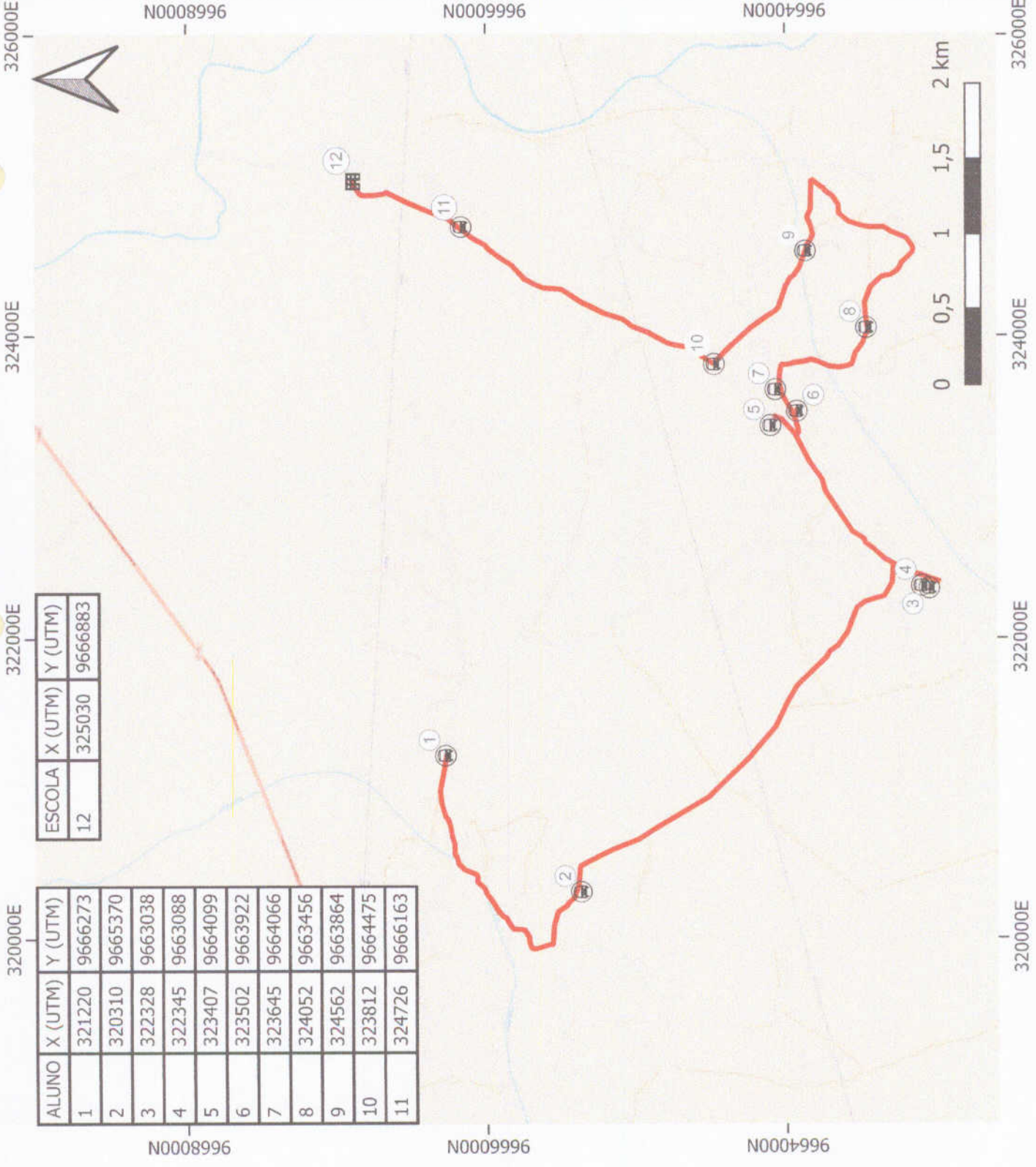
TURNO: TARDE

EXTENSÃO DA ROTA: IDA E VOLTA:
32 KM



88
A
PREFEITURA MUNICIPAL DE
Granja
Cuidando da nossa gente

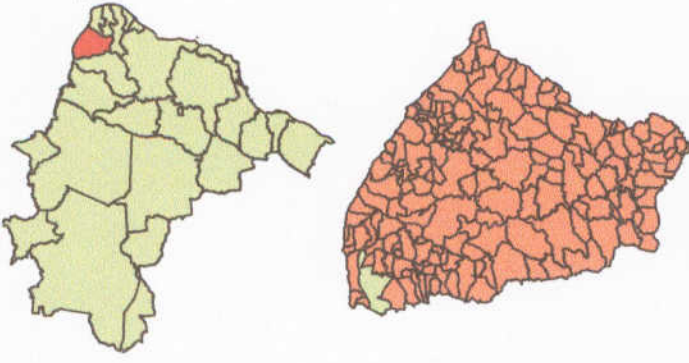
PERCORSO DA ROTA



ALLUNO	X (UTM)	Y (UTM)
1	321220	9666273
2	320310	9665370
3	322328	9663038
4	322345	9663088
5	323407	9664099
6	323502	9663922
7	323645	9664066
8	324052	9663456
9	324562	9663864
10	323812	9664475
11	324726	9666163

ESCOLA	X (UTM)	Y (UTM)
12	325030	9666883

LOCALIZAÇÃO DO MUNICÍPIO



ELEMENTOS DO MAPA

- PARADA ALLUNO
- PARADA ESCOLA
- ROTA

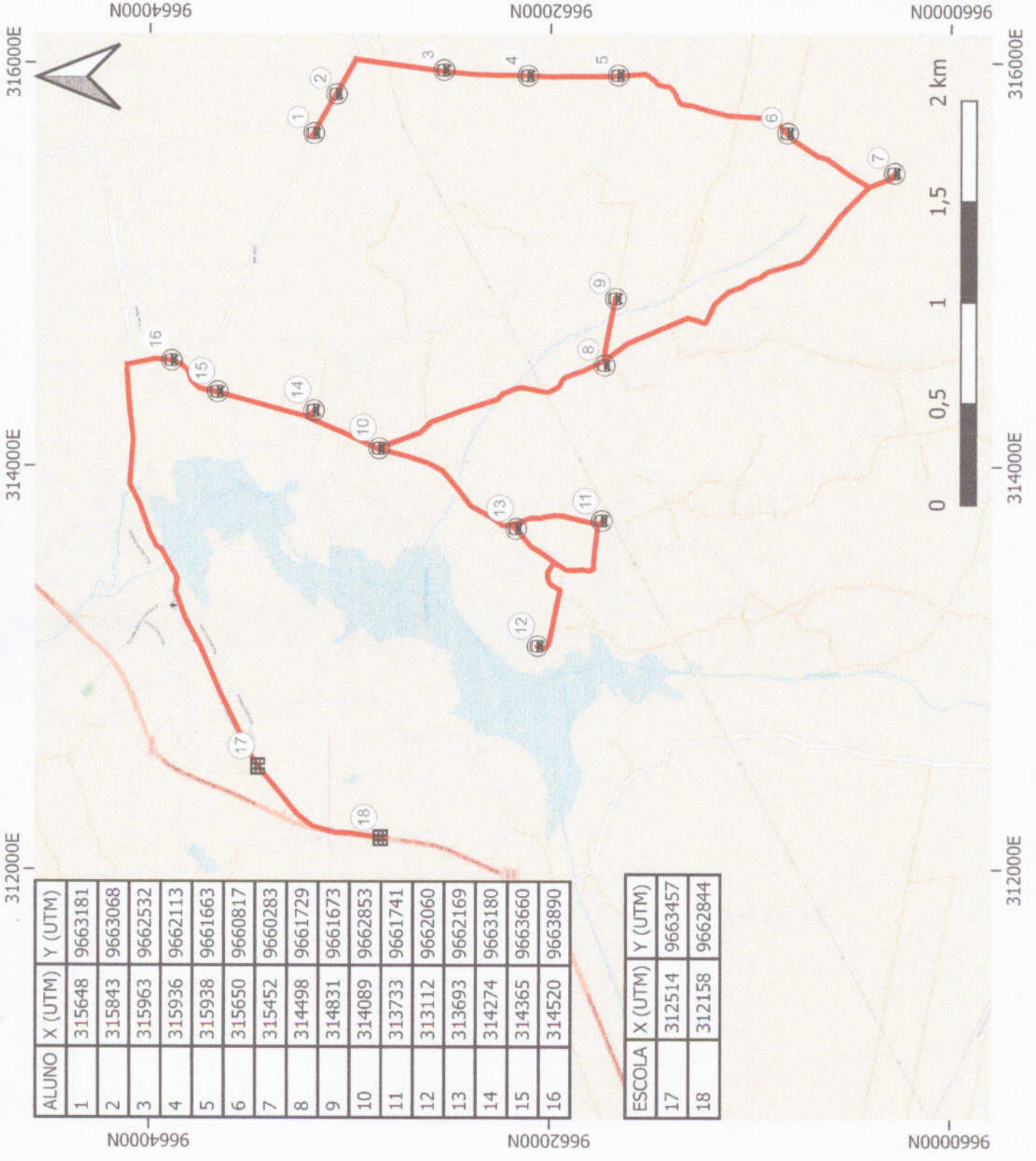
N° DA ROTA: 020

TURNO: INTEGRAL

**EXTENSÃO DA ROTA IDA E VOLTA:
38 KM**



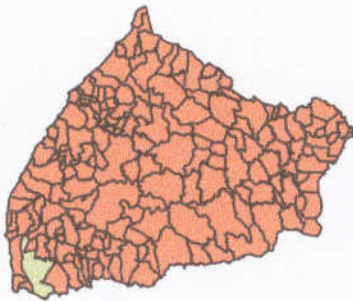
PERCORSO DA ROTA



ALUNO	X (UTM)	Y (UTM)
1	315648	9663181
2	315843	9663068
3	315963	9662532
4	315936	9662113
5	315938	9661663
6	315650	9660817
7	315452	9660283
8	314498	9661729
9	314831	9661673
10	314089	9662853
11	313733	9661741
12	313112	9662060
13	313693	9662169
14	314274	9663180
15	314365	9663660
16	314520	9663890

ESCOLA	X (UTM)	Y (UTM)
17	312514	9663457
18	312158	9662844

LOCALIZAÇÃO DO MUNICÍPIO



ELEMENTOS DO MAPA

- PARADA ALUNO
- PARADA ESCOLA
- ROTA

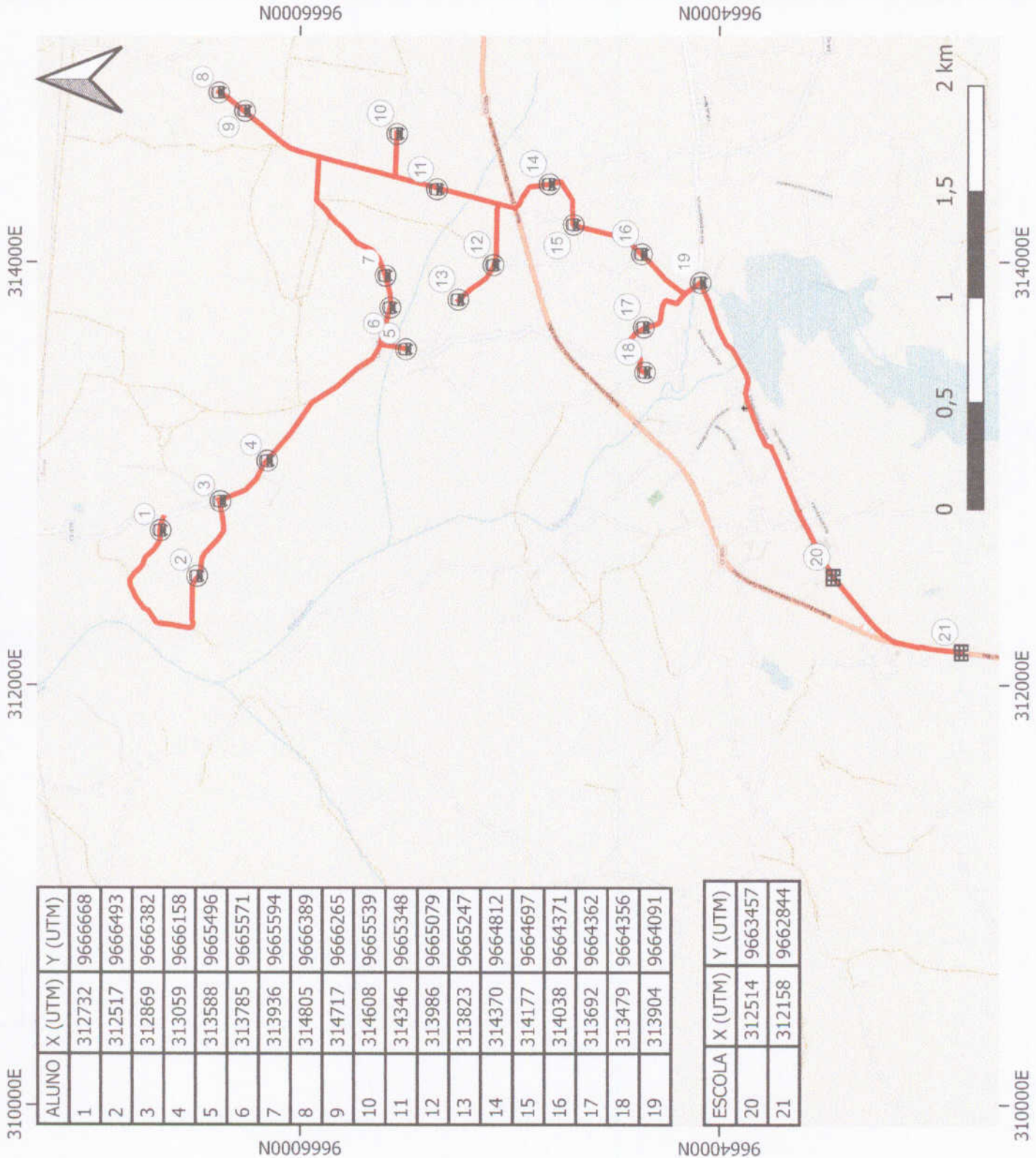
N° DA ROTA: 021

TURNO: INTEGRAL

**EXTENSÃO DA ROTA IDA E VOLTA:
28 KM**



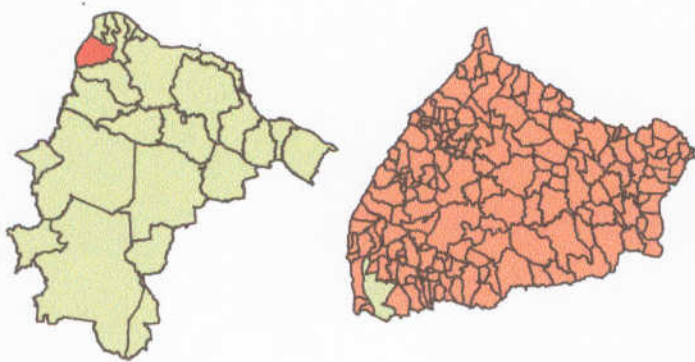
PERCORSO DA ROTA



ALUNO	X (UTM)	Y (UTM)
1	312732	9666668
2	312517	9666493
3	312869	9666382
4	313059	9666158
5	313588	9665496
6	313785	9665571
7	313936	9665594
8	314805	9666389
9	314717	9666265
10	314608	9665539
11	314346	9665348
12	313986	9665079
13	313823	9665247
14	314370	9664812
15	314177	9664697
16	314038	9664371
17	313692	9664362
18	313479	9664356
19	313904	9664091

ESCOLA	X (UTM)	Y (UTM)
20	312514	9663457
21	312158	9662844

LOCALIZAÇÃO DO MUNICÍPIO



ELEMENTOS DO MAPA

-  PARADA ALUNO
-  PARADA ESCOLA
-  ROTA

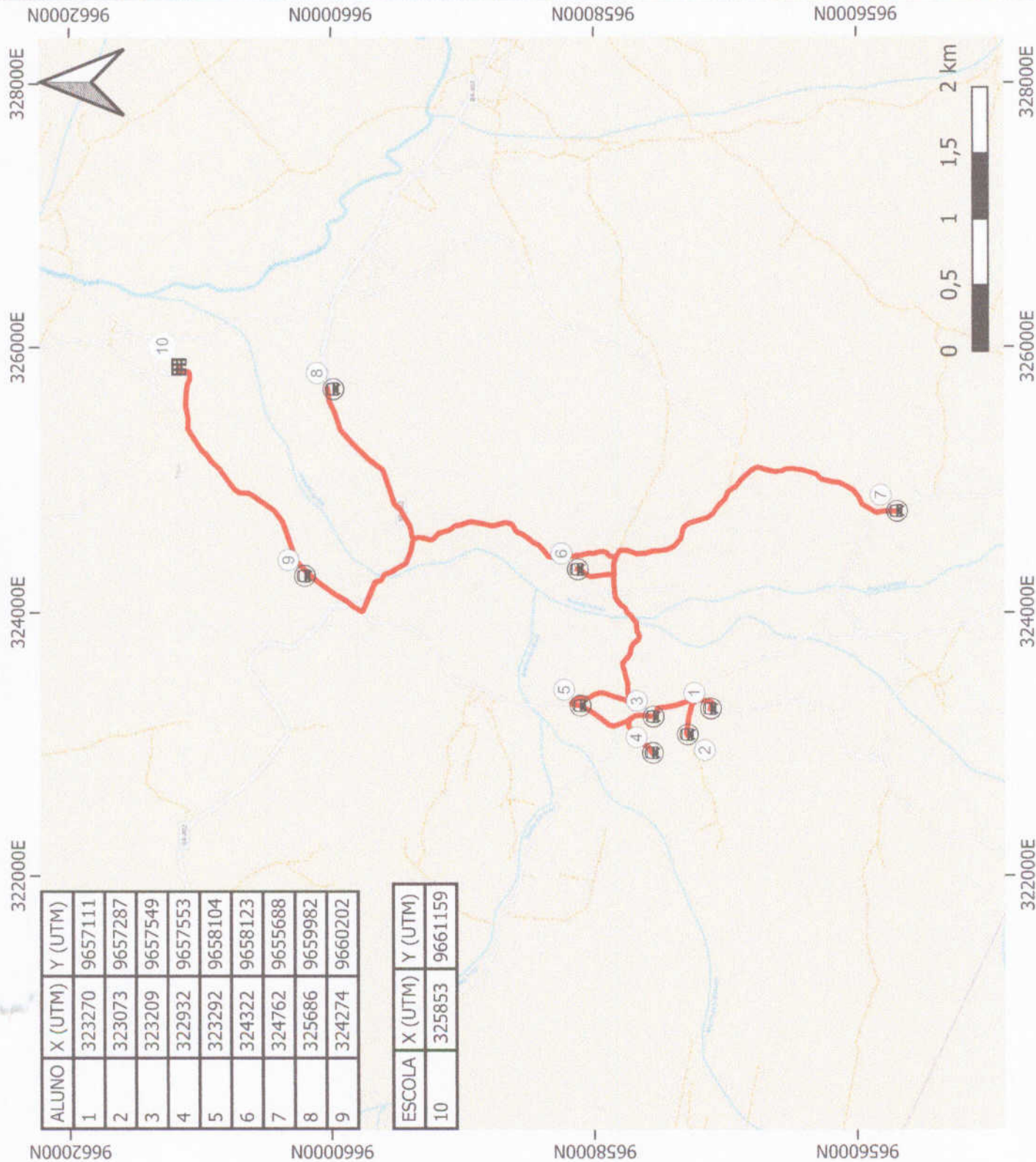
N° DA ROTA: 022

TURNO: MANHÃ

**EXTENSÃO DA ROTA IDA E VOLTA:
44 KM**



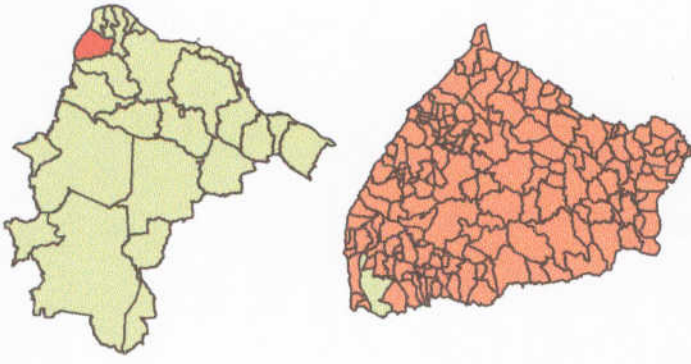
PERCORSO DA ROTA



ALUNO	X (UTM)	Y (UTM)
1	323270	9657111
2	323073	9657287
3	323209	9657549
4	322932	9657553
5	323292	9658104
6	324322	9658123
7	324762	9655688
8	325686	9659982
9	324274	9660202

ESCOLA	X (UTM)	Y (UTM)
10	325853	9661159

LOCALIZAÇÃO DO MUNICÍPIO



ELEMENTOS DO MAPA

- PARADA ALUNO
- PARADA ESCOLA
- ROTA

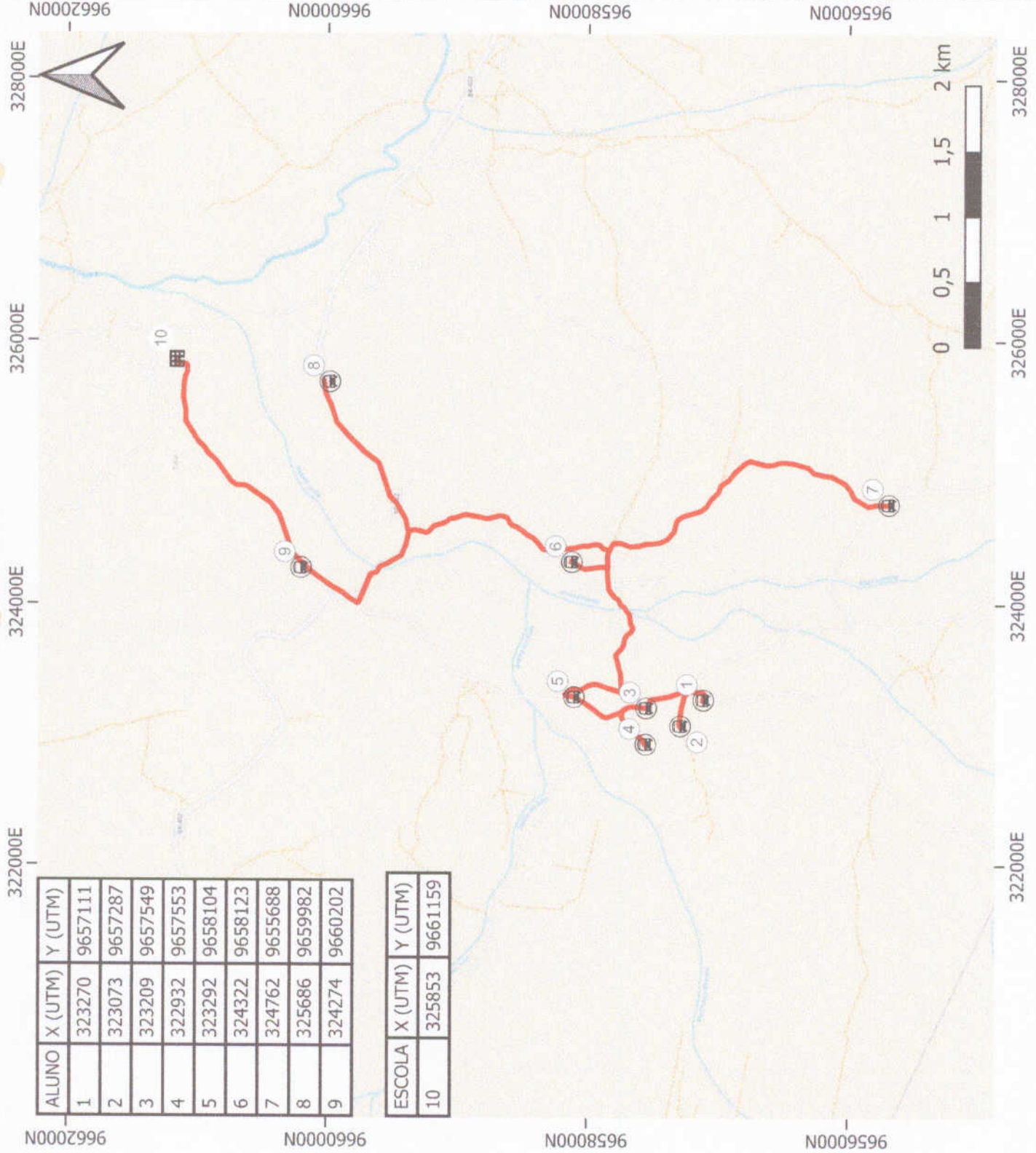
N° DA ROTA: 022

TURNO: TARDE

**EXTENSÃO DA ROTA IDA E VOLTA:
44 KM**



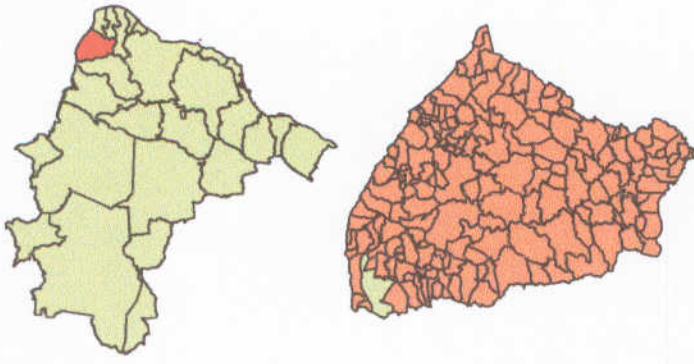
PERCORSO DA ROTA



ALUNO	X (UTM)	Y (UTM)
1	323270	9657111
2	323073	9657287
3	323209	9657549
4	322932	9657553
5	323292	9658104
6	324322	9658123
7	324762	9655688
8	325686	9659982
9	324274	9660202

ESCOLA	X (UTM)	Y (UTM)
10	325853	9661159

LOCALIZAÇÃO DO MUNICÍPIO



ELEMENTOS DO MAPA

-  PARADA ALUNO
-  PARADA ESCOLA
-  ROTA

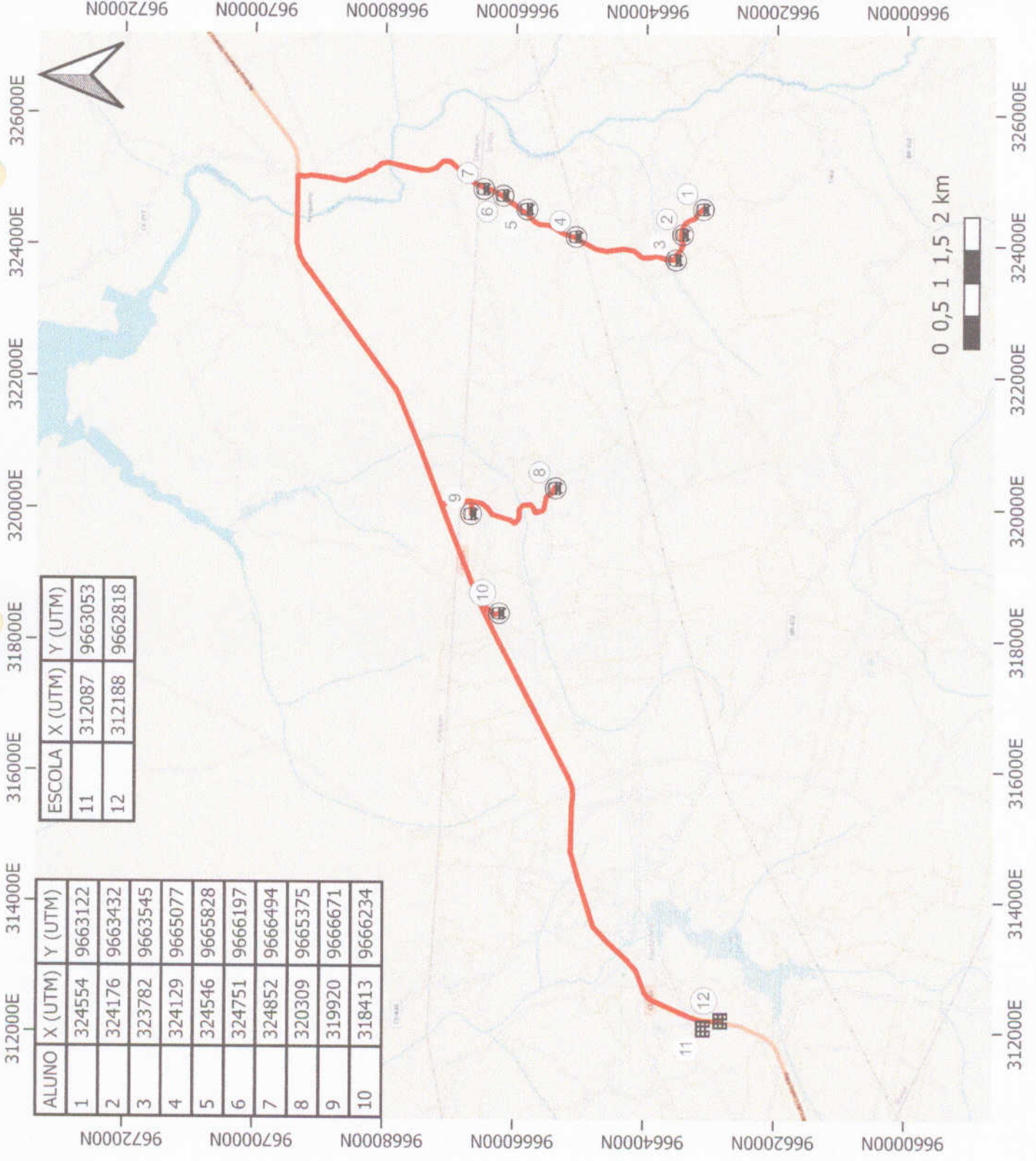
N° DA ROTA: 023

TURNO: TARDE

**EXTENSÃO DA ROTA IDA E VOLTA:
69 KM**



PERCORSO DA ROTA



ESCOLA	X (UTM)	Y (UTM)
11	312087	9663053
12	312188	9662818

ALUNO	X (UTM)	Y (UTM)
1	324554	9663122
2	324176	9663432
3	323782	9663545
4	324129	9665077
5	324546	9665828
6	324751	9666197
7	324852	9666494
8	320309	9665375
9	319920	9666671
10	318413	9666234